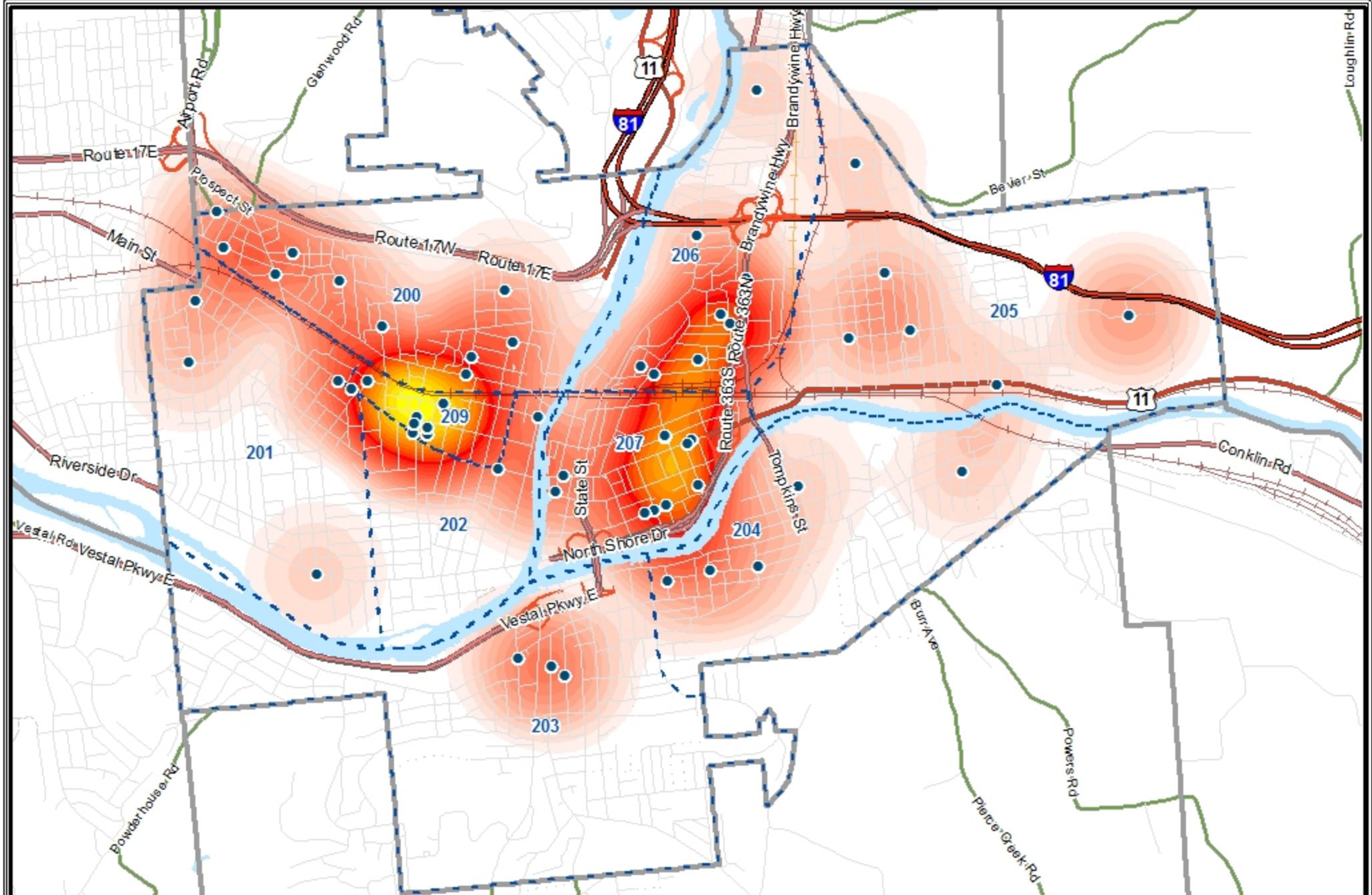

POLICE

City of Binghamton Aggravated Assaults

January 1st to May 31st, 2014

Broome County, New York

GIS

www.bcgis.com

N
W E
S

0 2,000 4,000 6,000 8,000 Feet

1 inch = 3,000 Feet

when printed on 8.5" x 11" media

DISCLAIMER: Broome County does not guarantee the accuracy of the data presented. Information should be used for illustrative purposes only.

Agg. Assaults (59)

Density of Agg. Assaults

Less More

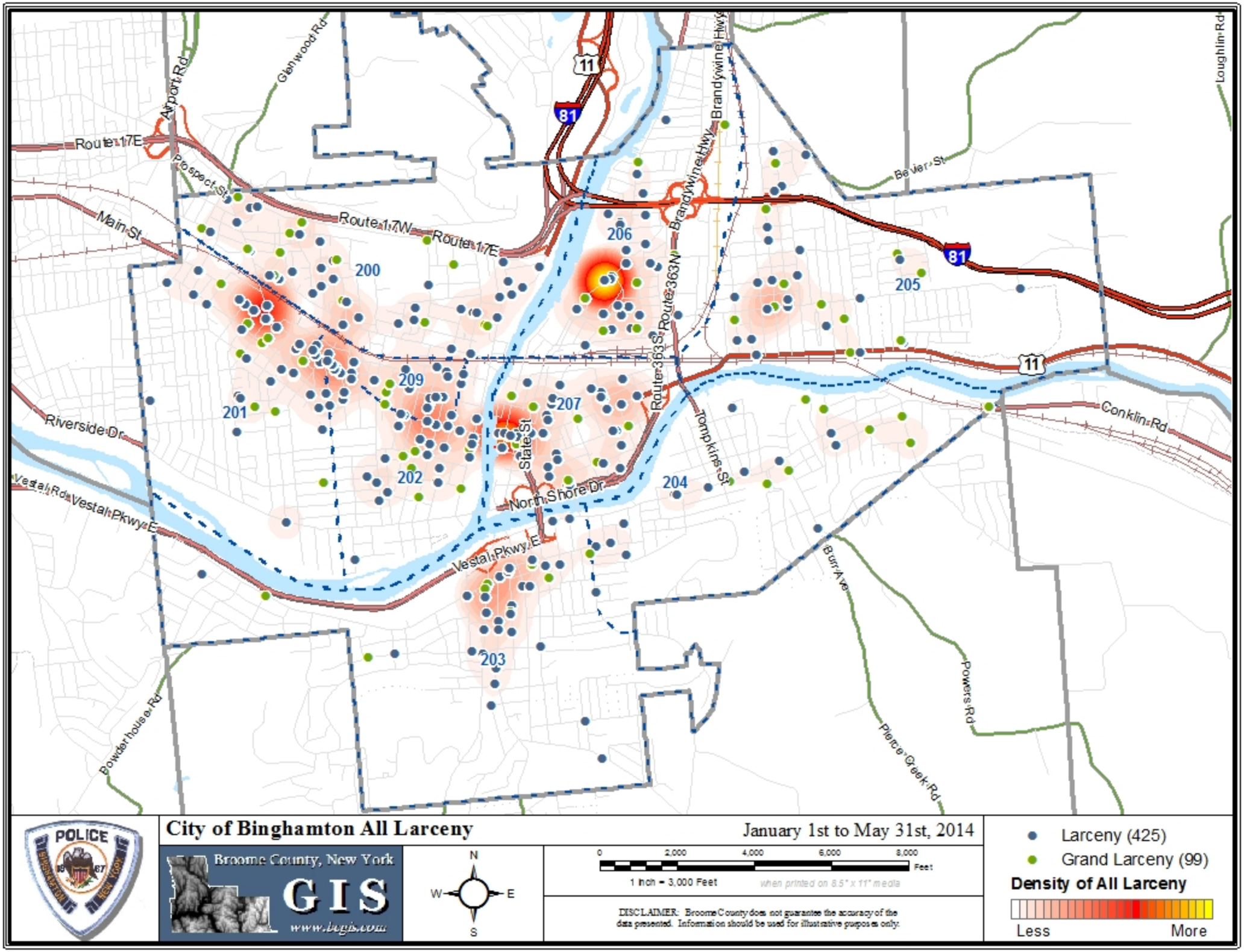
City of Binghamton All Larceny
January 1st to May 31st, 2014
Broome County, New York GIS
www.bcgis.com
N
W
E
S
0 2,000 4,000 6,000 8,000 Feet
1 Inch = 3,000 Feet
when printed on 8.5" x 11" media
DISCLAIMER: Broome County does not guarantee the accuracy of the data presented. Information should be used for illustrative purposes only.
Larceny (425)
Grand Larceny (99)
Density of All Larceny
Less
More
200
201
202
203
204
205
206
207
209
Route 17E
Route 17W
Main St
Prospect St
Airport Rd
Glenwood Rd
Brandywine Hwy
Route 363 N
Route 363 S
Beaver St
Loughlin Rd
Conklin Rd
Riverside Dr
Vestal Rd
Vestal Pkwy E
North Shore Dr
State St
Tompkins St
Burr Ave
Powers Rd
Pierce Creek Rd
Powderhouse Rd

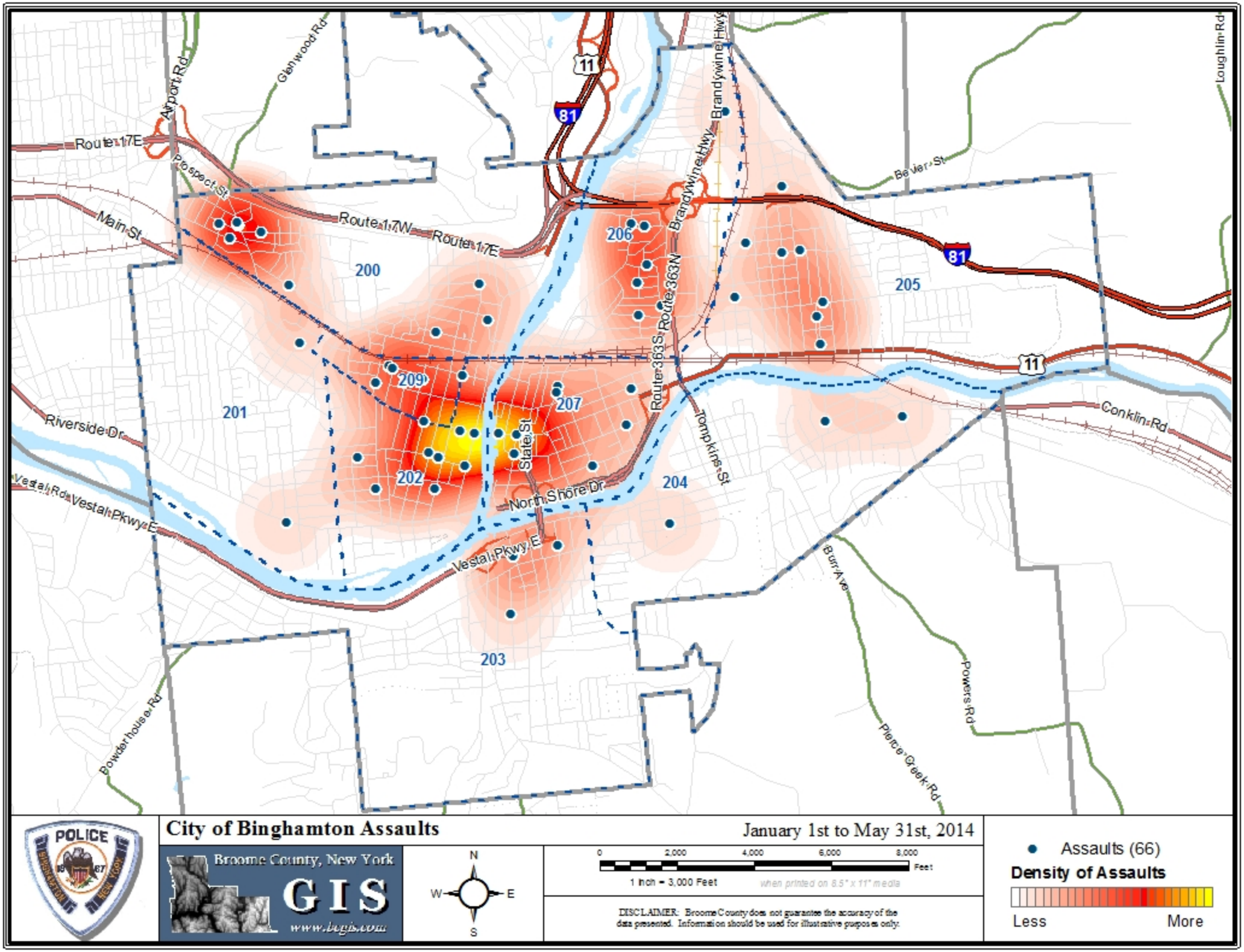
City of Binghamton Assaults
January 1st to May 31st, 2014
Broome County, New York GIS
www.bcgis.com
POLICE
N
W
E
S
0 2,000 4,000 6,000 8,000 Feet
1 Inch = 3,000 Feet
when printed on 8.5" x 11" media
DISCLAIMER: Broome County does not guarantee the accuracy of the data presented. Information should be used for illustrative purposes only.
Assaults (66)
Density of Assaults
Less
More
200
201
202
203
204
205
206
207
209
Route 17E
Route 17W
Main St
Prospect St
Airport Rd
Glenwood Rd
Brandywine Hwy
Route 363 S
Route 363 N
Beaver St
Loughlin Rd
Conklin Rd
Riverside Dr
Vestal Rd
Vestal Pkwy E
State St
North Shore Dr
Tompkins St
Burr Ave
Powers Rd
Plerce Creek Rd
Powderhouse Rd
11
81

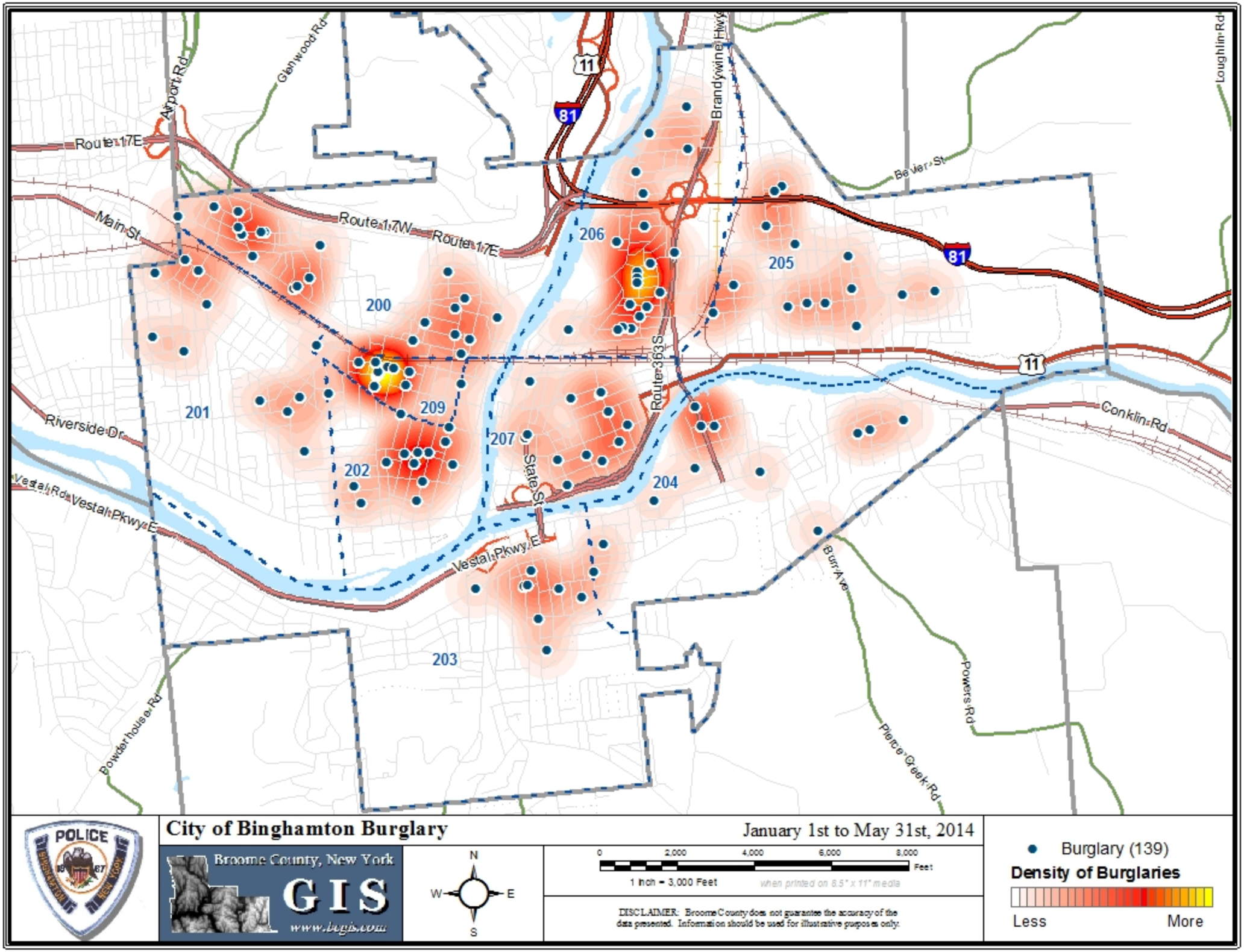
City of Binghamton Burglary
January 1st to May 31st, 2014
POLICE
Broome County, New York
GIS
www.bcgis.com
N
W
E
S
0
2,000
4,000
6,000
8,000
Feet
1 Inch = 3,000 Feet
when printed on 8.5" x 11" media
DISCLAIMER: Broome County does not guarantee the accuracy of the data presented. Information should be used for illustrative purposes only.
Burglary (139)
Density of Burglaries
Less
More
200
201
202
203
204
205
206
207
209
Route 17E
Route 17W
Route 17E
Main St
Airport Rd
Glenwood Rd
Brandywine Hwy
Beaver St
Loughlin Rd
Route 363 S
State St
Conklin Rd
Riverside Dr
Vestal Rd
Vestal Pkwy E
Vestal Pkwy E
Burr Ave
Powers Rd
Pierce Creek Rd
Powderhouse Rd
11
81
81
11

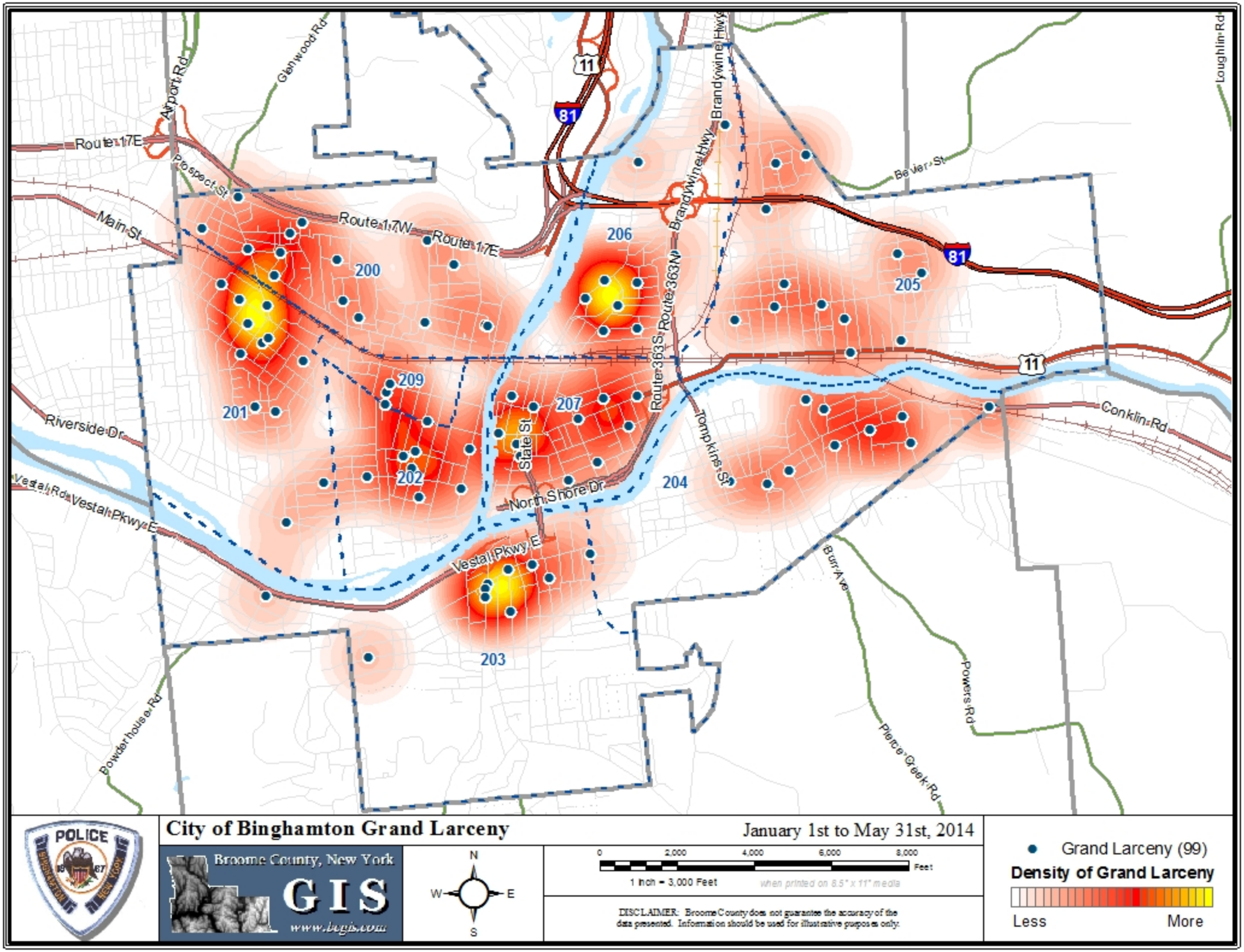
City of Binghamton Grand Larceny
January 1st to May 31st, 2014
POLICE
Broome County, New York
GIS
www.bcgis.com
N
W
E
S
0
2,000
4,000
6,000
8,000
Feet
1 Inch = 3,000 Feet
when printed on 8.5" x 11" media
DISCLAIMER: Broome County does not guarantee the accuracy of the data presented. Information should be used for illustrative purposes only.
Grand Larceny (99)
Density of Grand Larceny
Less
More
200
201
202
203
204
205
206
207
209
Route 17E
Route 17W
Prospect St
Airport Rd
Glenwood Rd
Main St
Riverside Dr
Vestal Rd
Vestal Pkwy E
Powderhouse Rd
Route 363 S
Route 363 N
Brandywine Hwy
State St
North Shore Dr
Tompkins St
Conklin Rd
Beaver St
Burr Ave
Powers Rd
Pierce Creek Rd
Loughlin Rd
11
81

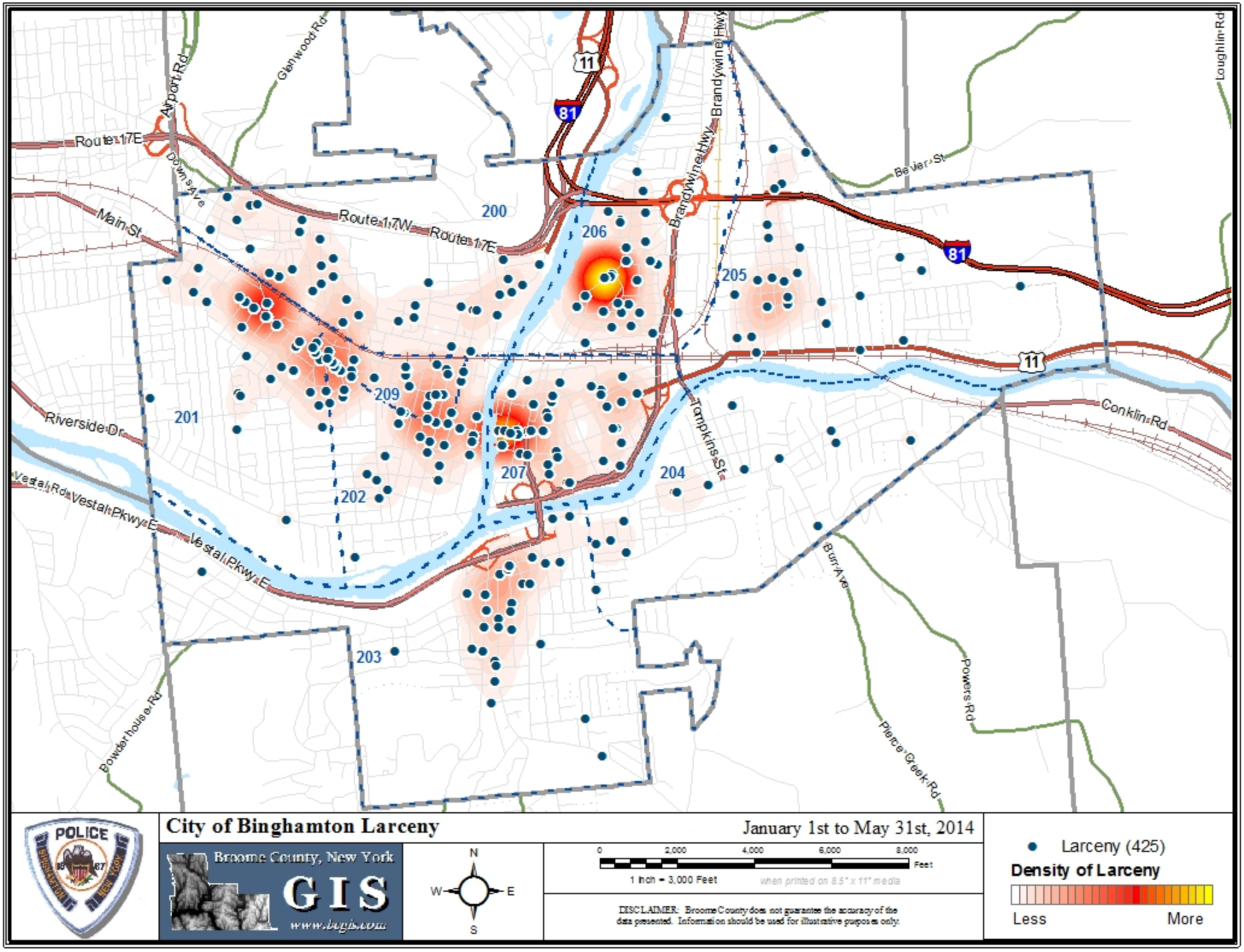
City of Binghamton Larceny
January 1st to May 31st, 2014
POLICE
Broome County, New York
GIS
www.bcgis.com
N
W
E
S
0
2,000
4,000
6,000
8,000
Feet
1 Inch = 3,000 Feet
when printed on 8.5" x 11" media
DISCLAIMER: Broome County does not guarantee the accuracy of the data presented. Information should be used for illustrative purposes only.
Larceny (425)
Density of Larceny
Less
More
Route 17E
Route 17W
Main St
Airport Rd
Glenwood Rd
Downs Ave
Brandywine Hwy
Beaver St
Loughlin Rd
Riverside Dr
Vestal Rd
Vestal Pkwy E
Conklin Rd
Tompkins St
Burr Ave
Powers Rd
Pierce Creek Rd
Powderhouse Rd
200
201
202
203
204
205
206
207
209
11
81

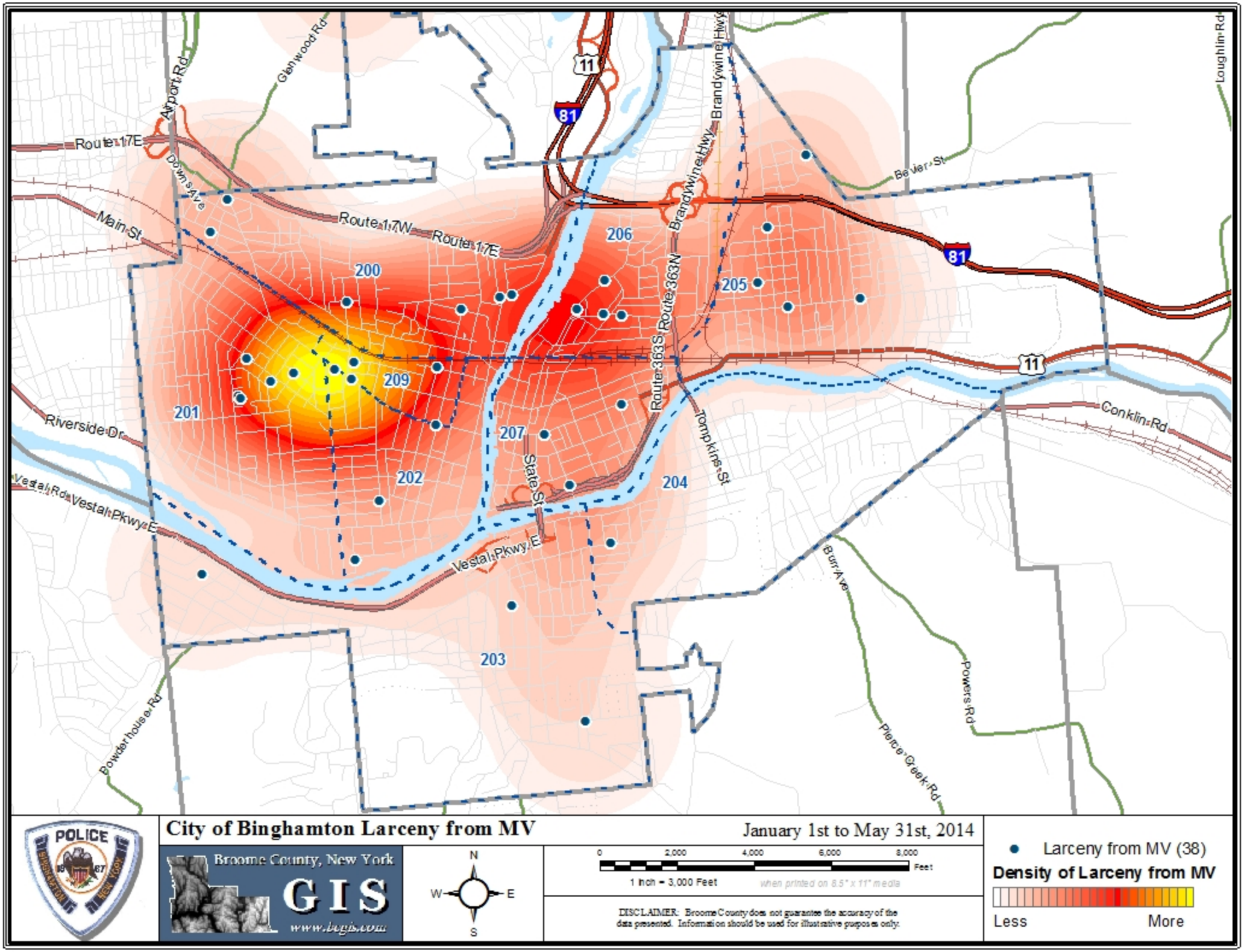
Airport Rd
Glenwood Rd
Route 17E
Downs Ave
Main St
Route 17W
Route 17E
11
81
Brandywine Hwy
Beaver St
Loughlin Rd
206
200
205
209
201
207
202
204
203
Route 363 S
Route 363 N
Tompkins St
State St
Riverside Dr
Vestal Rd
Vestal Pkwy E
Conklin Rd
Burr Ave
Powers Rd
Platte Creek Rd
Powderhouse Rd
POLICE
City of Binghamton Larceny from MV
January 1st to May 31st, 2014
Broome County, New York
GIS
www.bcgis.com
N
W
E
S
0
2,000
4,000
6,000
8,000
Feet
1 Inch = 3,000 Feet
when printed on 8.5" x 11" media
DISCLAIMER: Broome County does not guarantee the accuracy of the data presented. Information should be used for illustrative purposes only.
Larceny from MV (38)
Density of Larceny from MV
Less
More

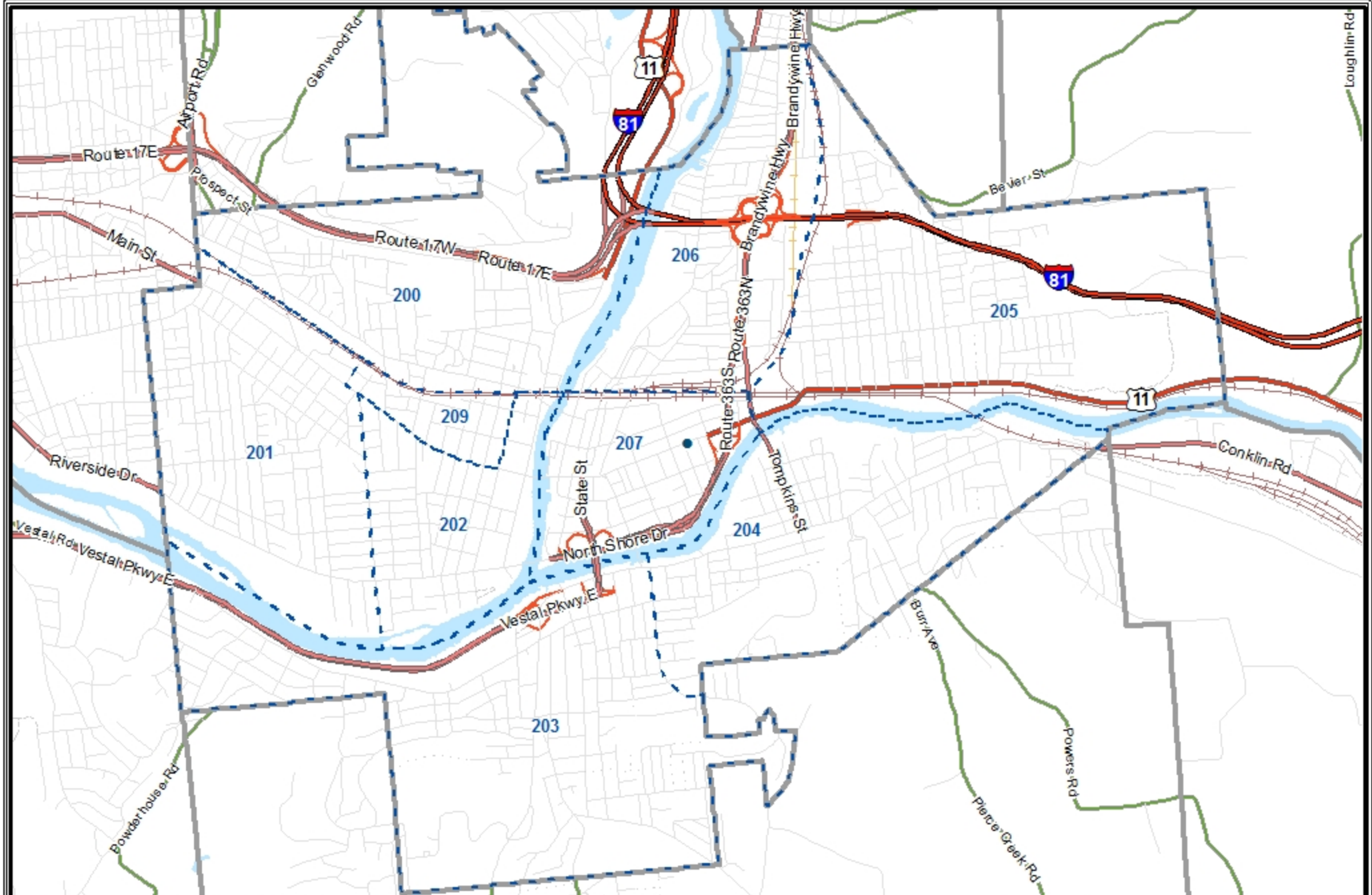

POLICE

City of Binghamton Murder

January 1st to May 31st, 2014

Broome County, New York

GIS

www.bcgis.com

N
W E
S

0 2,000 4,000 6,000 8,000 Feet

1 inch = 3,000 Feet

when printed on 8.5" x 11" media

DISCLAIMER: Broome County does not guarantee the accuracy of the data presented. Information should be used for illustrative purposes only.

● Murder (1)

Density of Murder

Less More

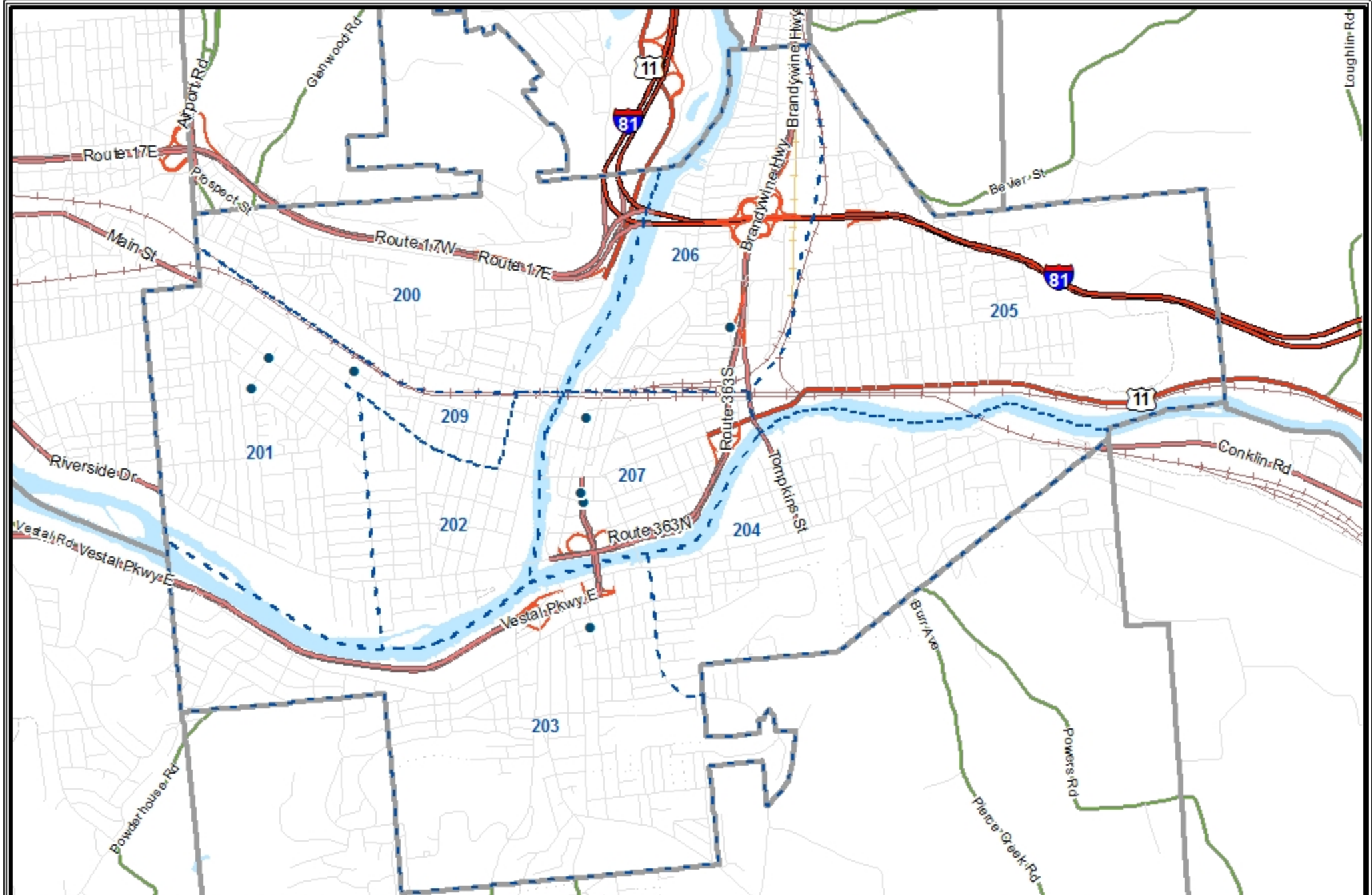

POLICE

City of Binghamton Rape

January 1st to May 31st, 2014

Broome County, New York

GIS

www.bcgis.com

N
W E
S

0 2,000 4,000 6,000 8,000 Feet

1 inch = 3,000 Feet

when printed on 8.5" x 11" media

DISCLAIMER: Broome County does not guarantee the accuracy of the data presented. Information should be used for illustrative purposes only.

Rape (8)

Density of Rape

Less More

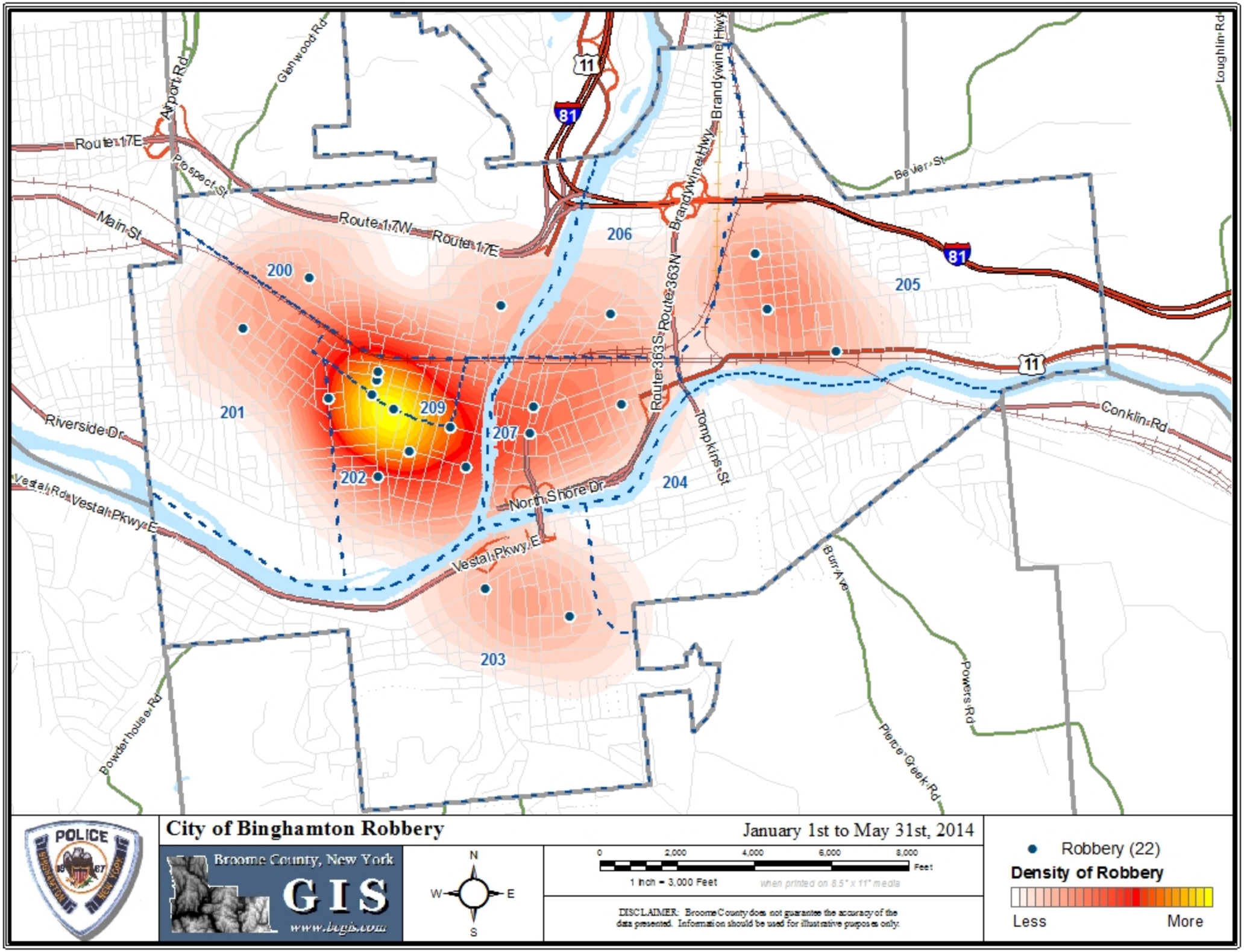
City of Binghamton Robbery
January 1st to May 31st, 2014
Broome County, New York GIS
www.bcgis.com
POLICE
N
W
E
S
0 2,000 4,000 6,000 8,000 Feet
1 Inch = 3,000 Feet
when printed on 8.5" x 11" media
DISCLAIMER: Broome County does not guarantee the accuracy of the data presented. Information should be used for illustrative purposes only.
Robbery (22)
Density of Robbery
Less
More
200
201
202
203
204
205
206
207
209
Route 17E
Route 17W
Prospect St
Airport Rd
Glenwood Rd
Main St
Riverside Dr
Vestal Rd
Vestal Pkwy E
North Shore Dr
Route 363 S
Route 363 N
Tompkins St
Brandywine Hwy
Conklin Rd
Beaver St
Loughlin Rd
Burr Ave
Powers Rd
Pierce Creek Rd
Powderhouse Rd
11
81

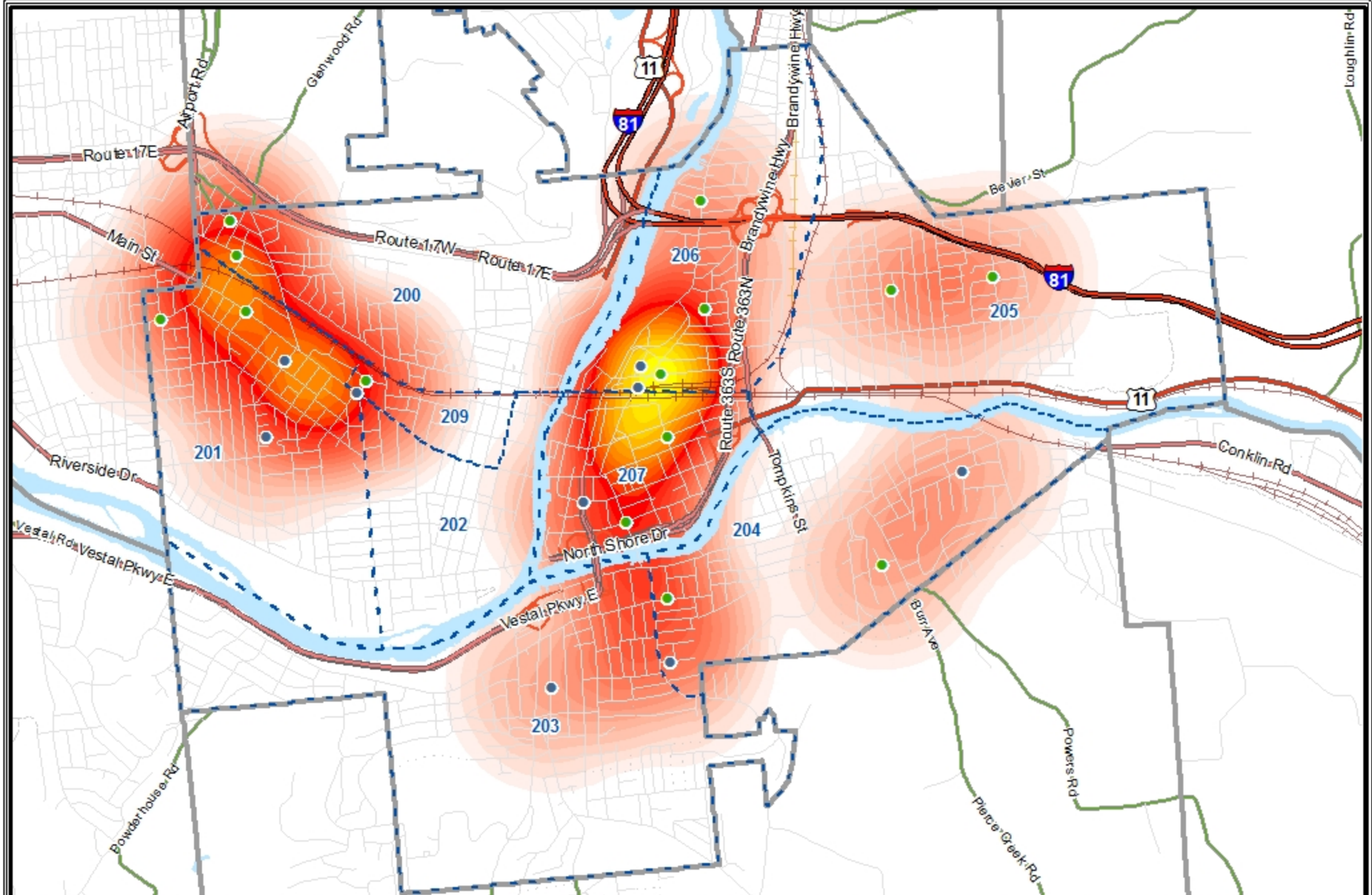

POLICE

City of Binghamton Vehicle Theft/Unauthorized Use

January 1st to May 31st, 2014

Broome County, New York

GIS

www.bcgis.com

N
W E
S

0 2,000 4,000 6,000 8,000 Feet

1 inch = 3,000 Feet

when printed on 8.5" x 11" media

DISCLAIMER: Broome County does not guarantee the accuracy of the data presented. Information should be used for illustrative purposes only.

- Motor Vehicle Theft (9)
- Unauthorized Use (14)

Density of Vehicle Theft

Less More