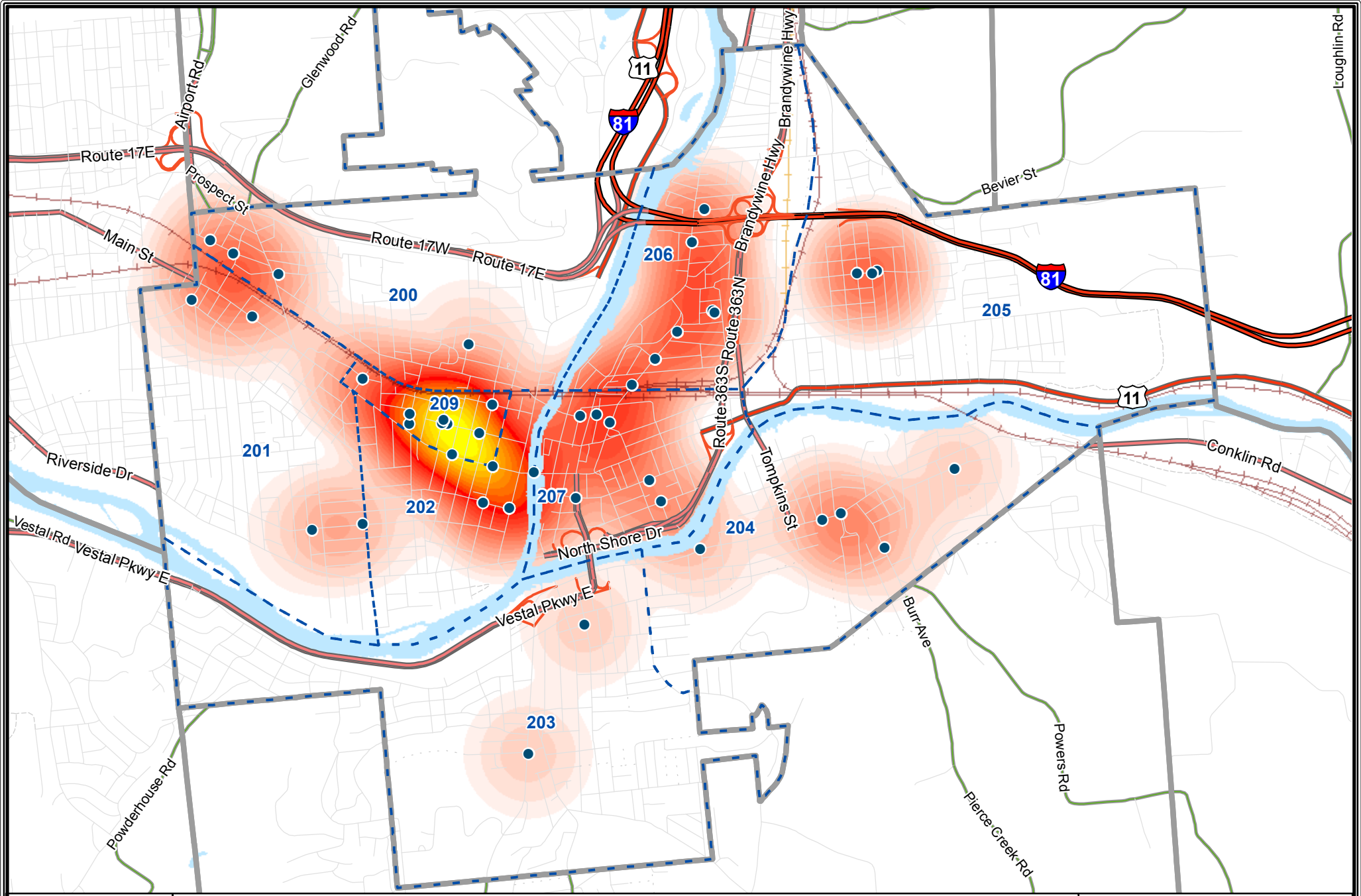

City of Binghamton Aggravated Assaults

January 1st to May 31st, 2015

Broome County, New York GIS www.bcgis.com

N W E S

0 2,000 4,000 6,000 8,000 Feet

1 inch = 3,000 Feet when printed on 8.5" x 11" media

DISCLAIMER: Broome County does not guarantee the accuracy of the data presented. Information should be used for illustrative purposes only.

Agg. Assaults (53)

Density of Agg. Assaults

Less More

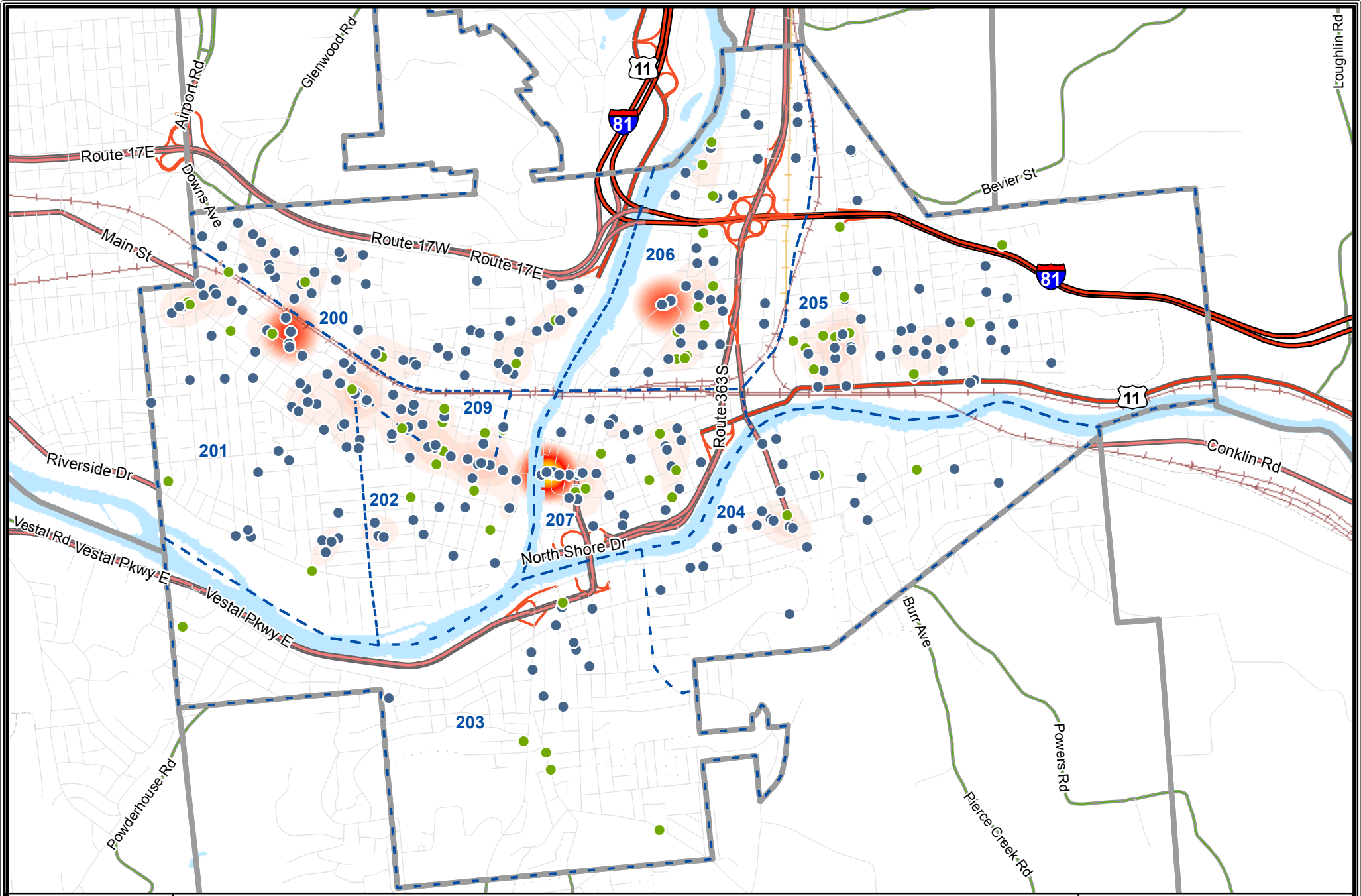

City of Binghamton All Larceny

January 1st to May 31st, 2015

Broome County, New York GIS www.bcgis.com

N W E S

0 2,000 4,000 6,000 8,000 Feet

1 inch = 3,000 Feet when printed on 8.5" x 11" media

DISCLAIMER: Broome County does not guarantee the accuracy of the data presented. Information should be used for illustrative purposes only.

- Larceny (472)
- Grand Larceny (79)

Density of All Larceny

Less More

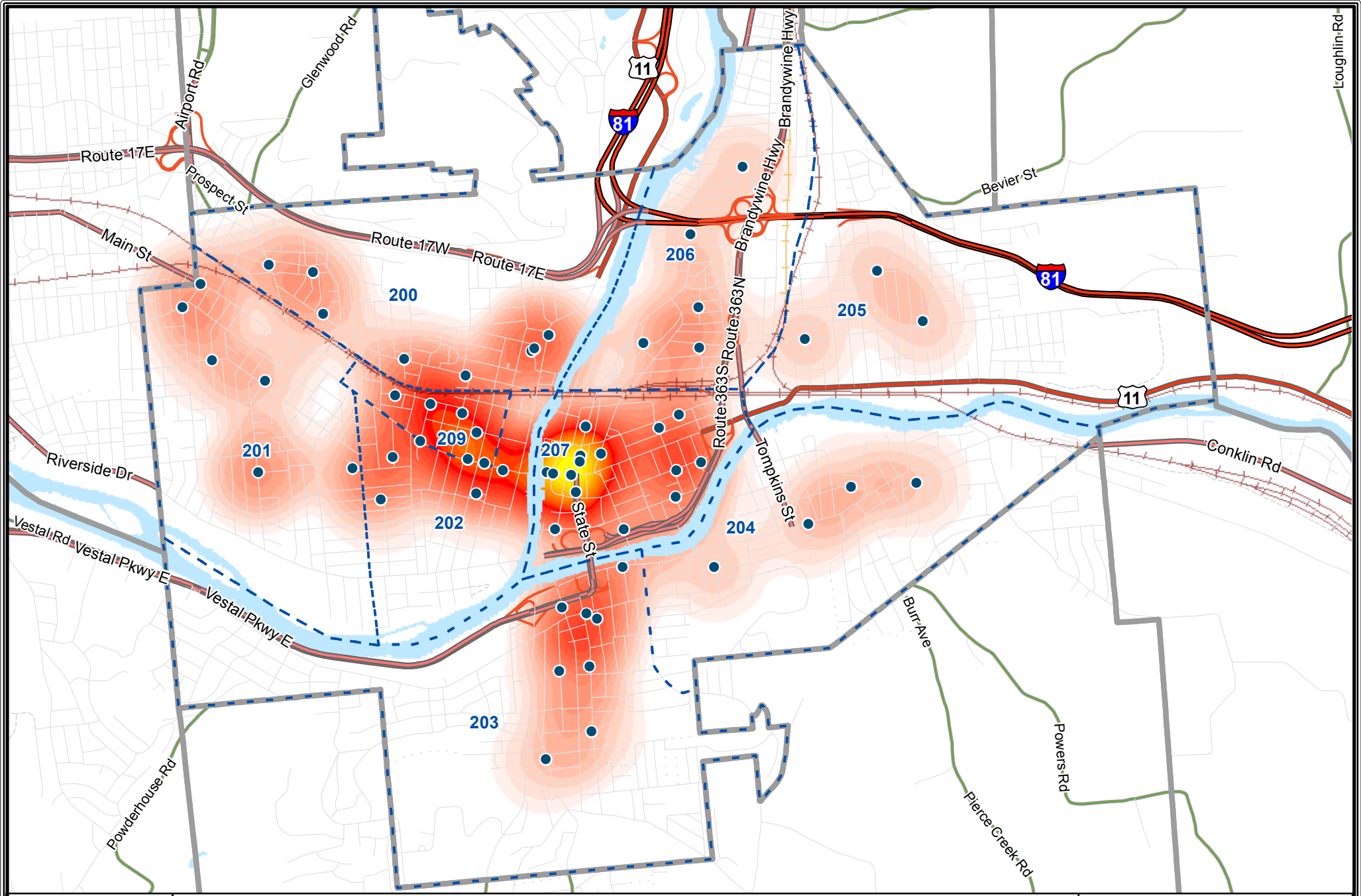

City of Binghamton Assaults

January 1st to May 31st, 2015

Broome County, New York GIS www.bcgis.com

N W E S

0 2,000 4,000 6,000 8,000 Feet

1 inch = 3,000 Feet when printed on 8.5" x 11" media

DISCLAIMER: Broome County does not guarantee the accuracy of the data presented. Information should be used for illustrative purposes only.

Assaults (63)

Density of Assaults

Less More

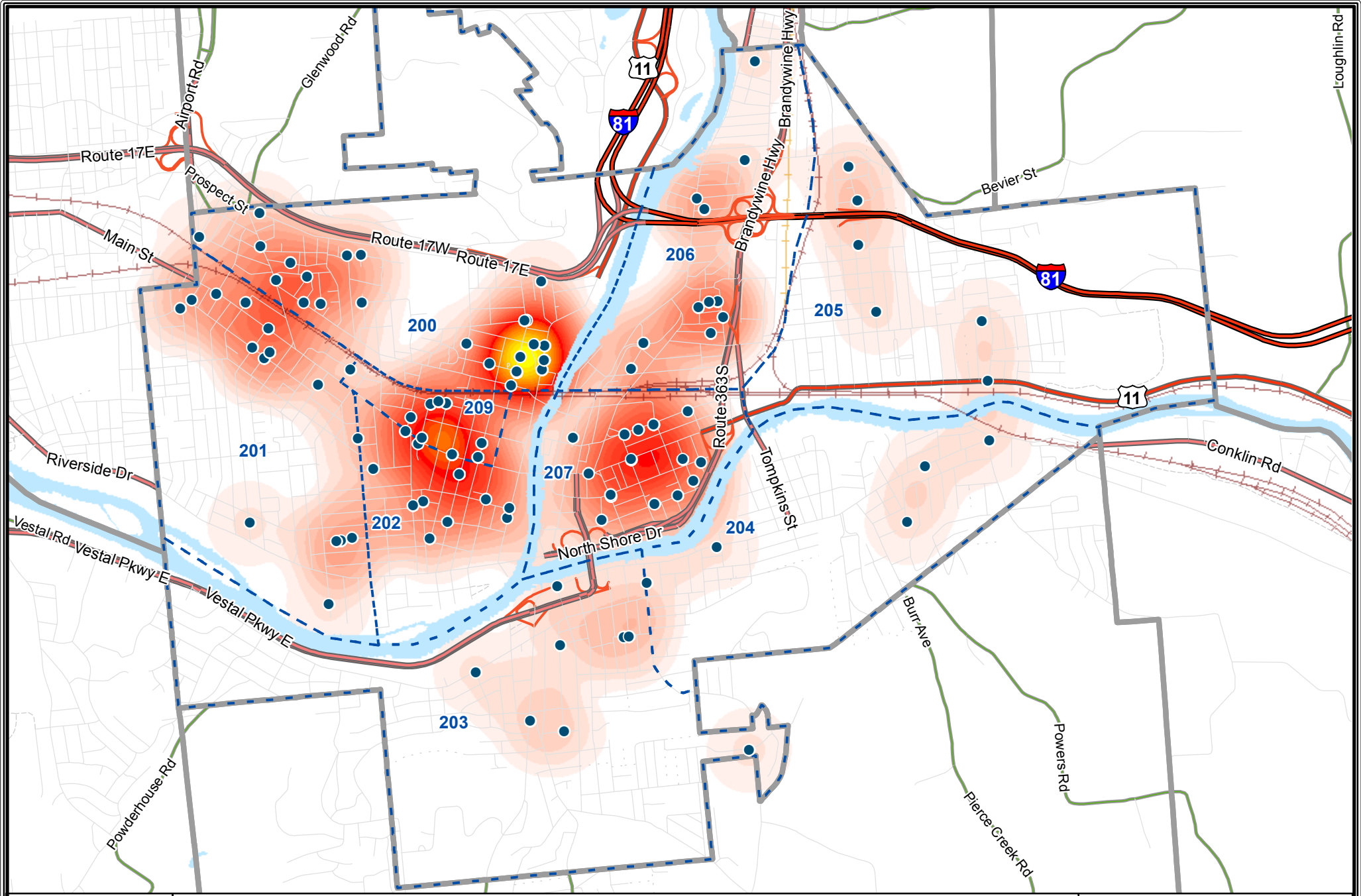

City of Binghamton Burglary

January 1st to May 31st, 2015

Broome County, New York GIS www.bcgis.com

N W E S

0 2,000 4,000 6,000 8,000 Feet

1 inch = 3,000 Feet *when printed on 8.5" x 11" media*

DISCLAIMER: Broome County does not guarantee the accuracy of the data presented. Information should be used for illustrative purposes only.

● Burglary (117)

Density of Burglaries

Less More

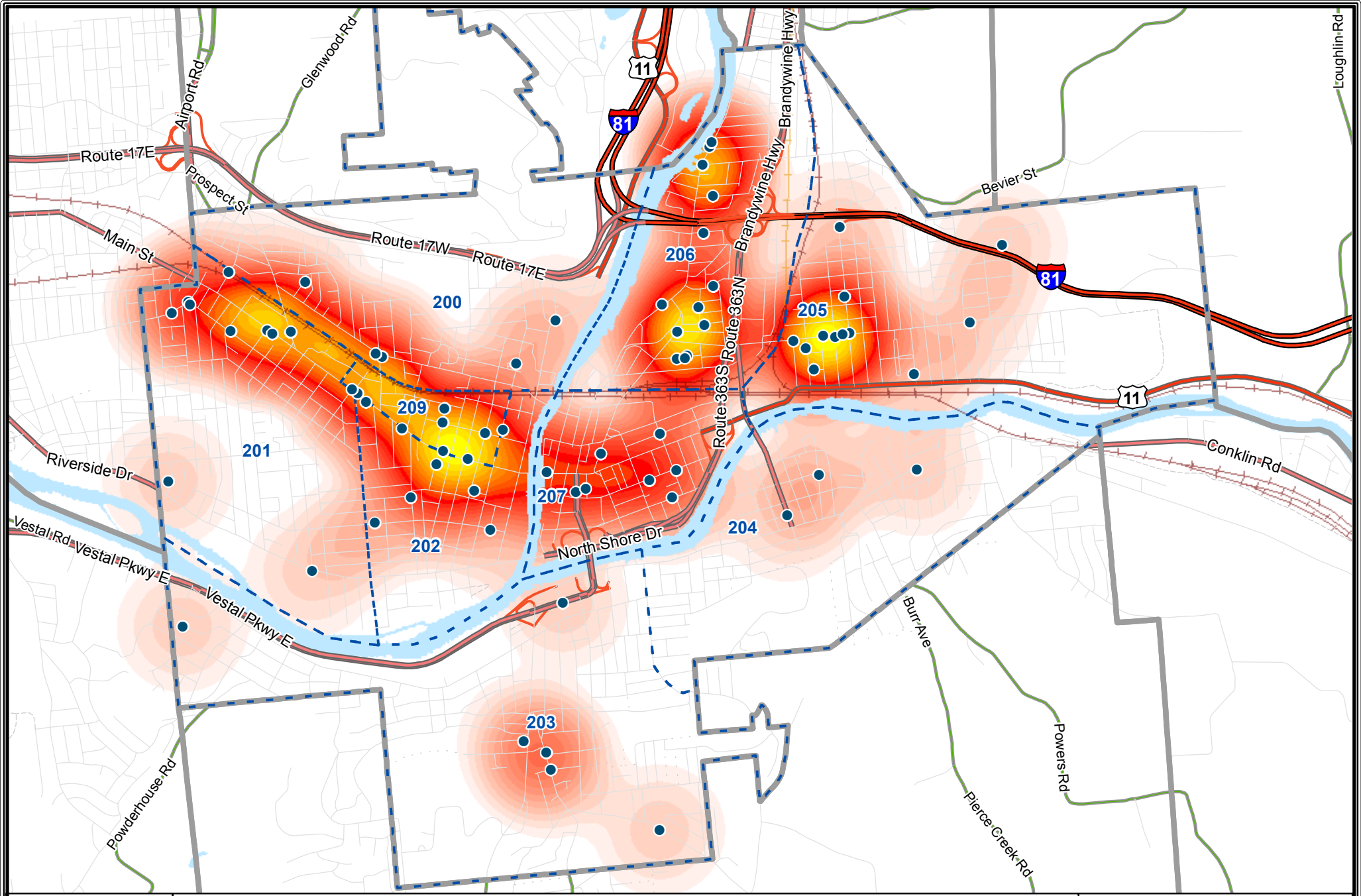

City of Binghamton Grand Larceny

January 1st to May 31st, 2015

Broome County, New York GIS www.bcgis.com

N W E S

0 2,000 4,000 6,000 8,000 Feet

1 inch = 3,000 Feet *when printed on 8.5" x 11" media*

DISCLAIMER: Broome County does not guarantee the accuracy of the data presented. Information should be used for illustrative purposes only.

● Grand Larceny (79)

Density of Grand Larceny

Less More

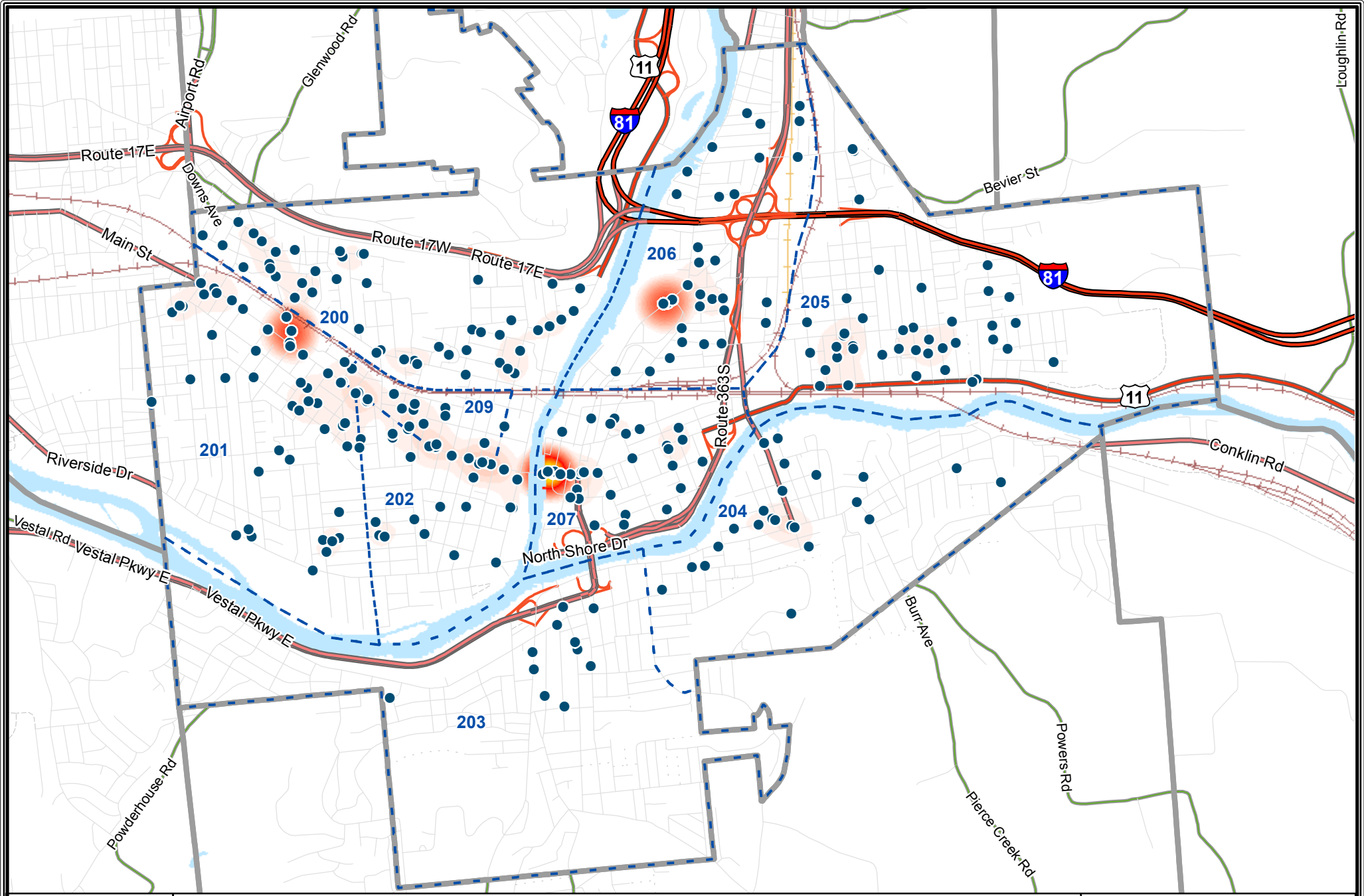

City of Binghamton Larceny

January 1st to May 31st, 2015

Broome County, New York GIS www.bcgis.com

N W E S

0 2,000 4,000 6,000 8,000 Feet

1 inch = 3,000 Feet when printed on 8.5" x 11" media

DISCLAIMER: Broome County does not guarantee the accuracy of the data presented. Information should be used for illustrative purposes only.

Larceny (472)

Density of Larceny

Less More

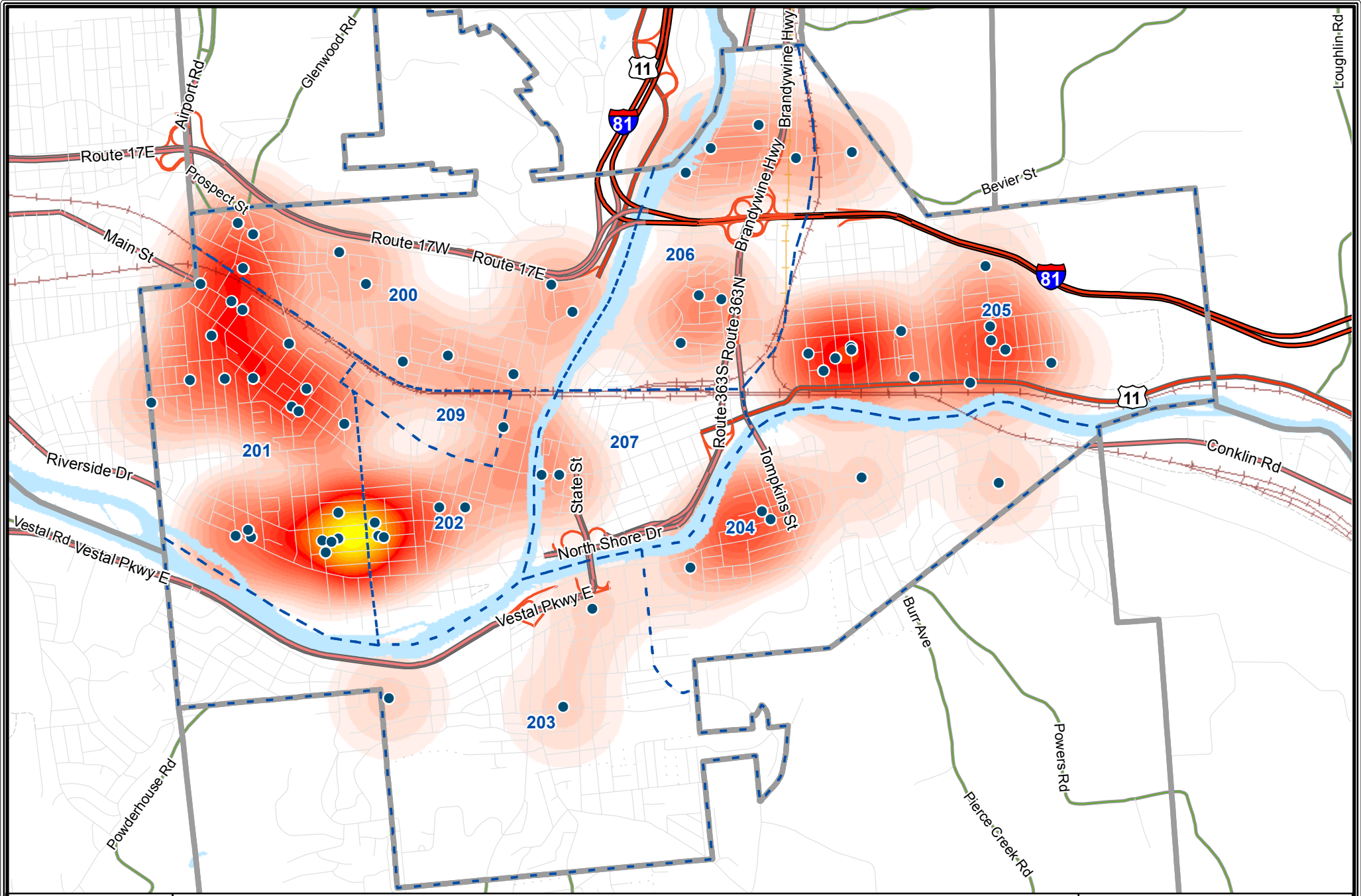

City of Binghamton Larceny from MV

January 1st to May 31st, 2015

Broome County, New York GIS www.bcgis.com

N W E S

0 2,000 4,000 6,000 8,000 Feet

1 inch = 3,000 Feet when printed on 8.5" x 11" media

DISCLAIMER: Broome County does not guarantee the accuracy of the data presented. Information should be used for illustrative purposes only.

Larceny from MV (74)

Density of Larceny from MV

Less More

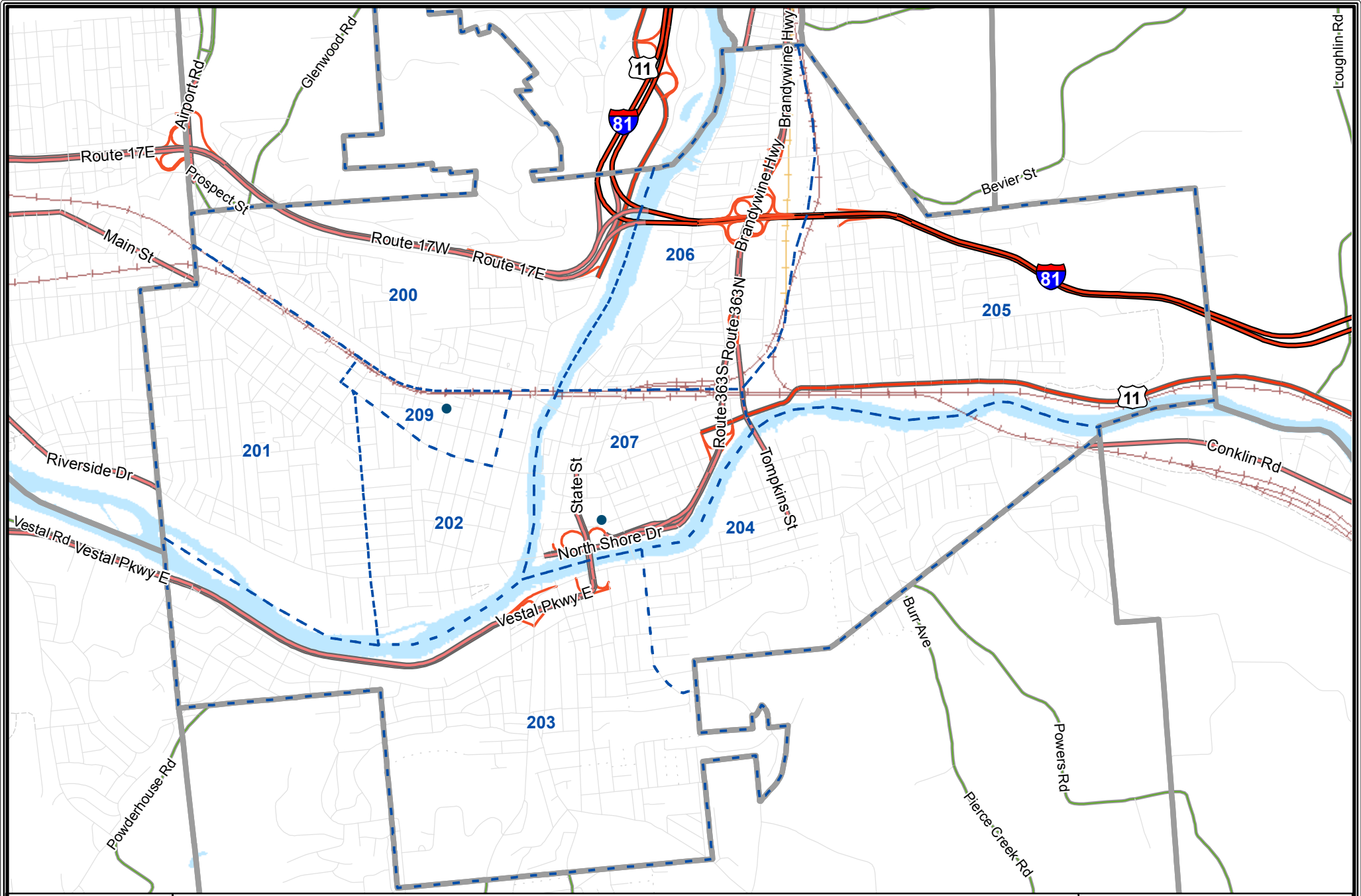

POLICE BINGHAMTON 1867 NEW YORK

City of Binghamton Murder

January 1st to May 31st, 2015

Broome County, New York GIS www.bcgis.com

N W E S

0 2,000 4,000 6,000 8,000 Feet

1 inch = 3,000 Feet *when printed on 8.5" x 11" media*

DISCLAIMER: Broome County does not guarantee the accuracy of the data presented. Information should be used for illustrative purposes only.

● Murder (2)

Density of Murder

Less More

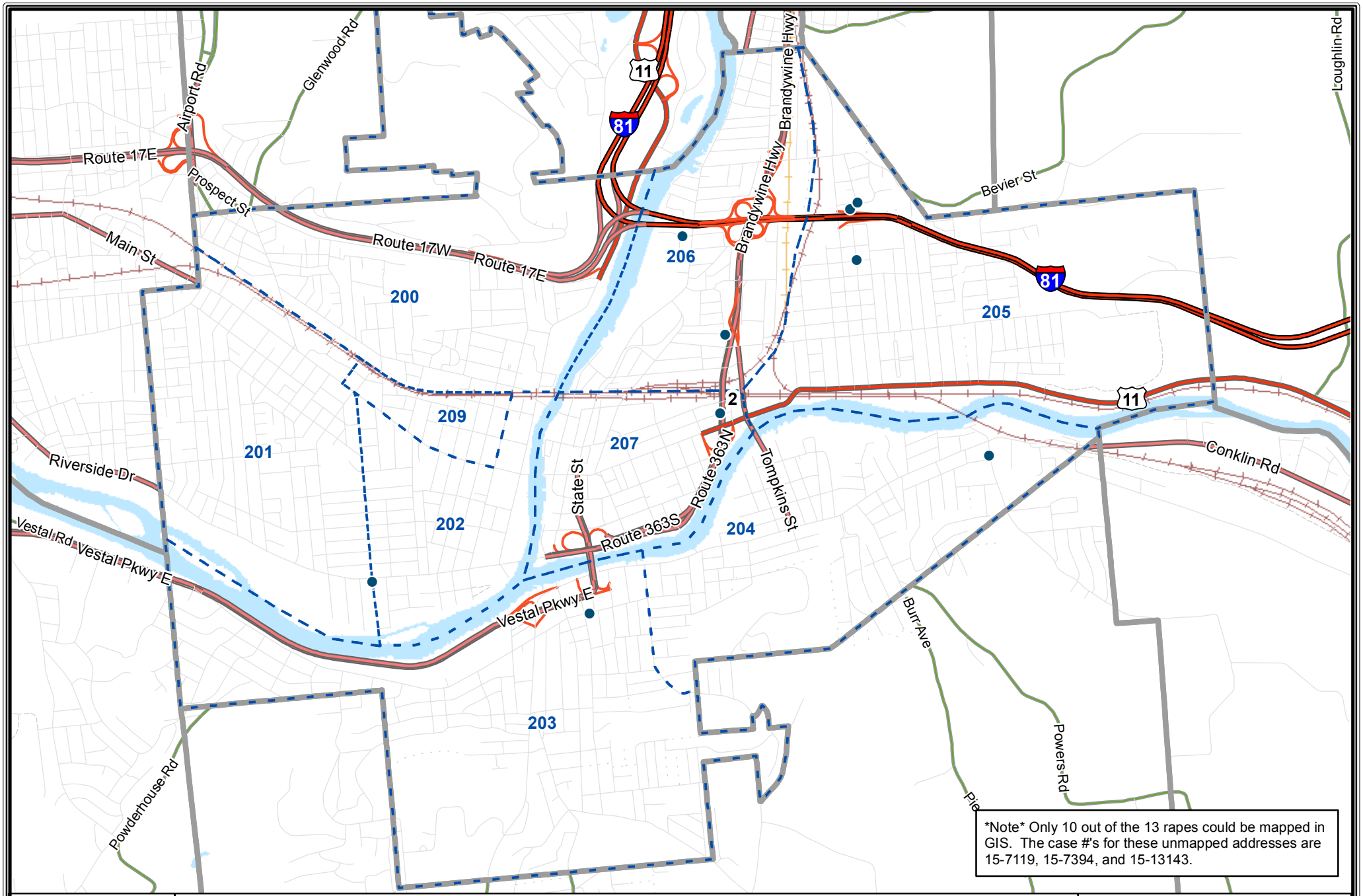

Note Only 10 out of the 13 rapes could be mapped in GIS. The case #'s for these unmapped addresses are 15-7119, 15-7394, and 15-13143.

City of Binghamton Rape

January 1st to May 31st, 2015

Broome County, New York GIS www.bcgis.com

N W E S

0 2,000 4,000 6,000 8,000 Feet

1 inch = 3,000 Feet *when printed on 8.5" x 11" media*

DISCLAIMER: Broome County does not guarantee the accuracy of the data presented. Information should be used for illustrative purposes only.

● Rape (13)

Density of Rape

Less More

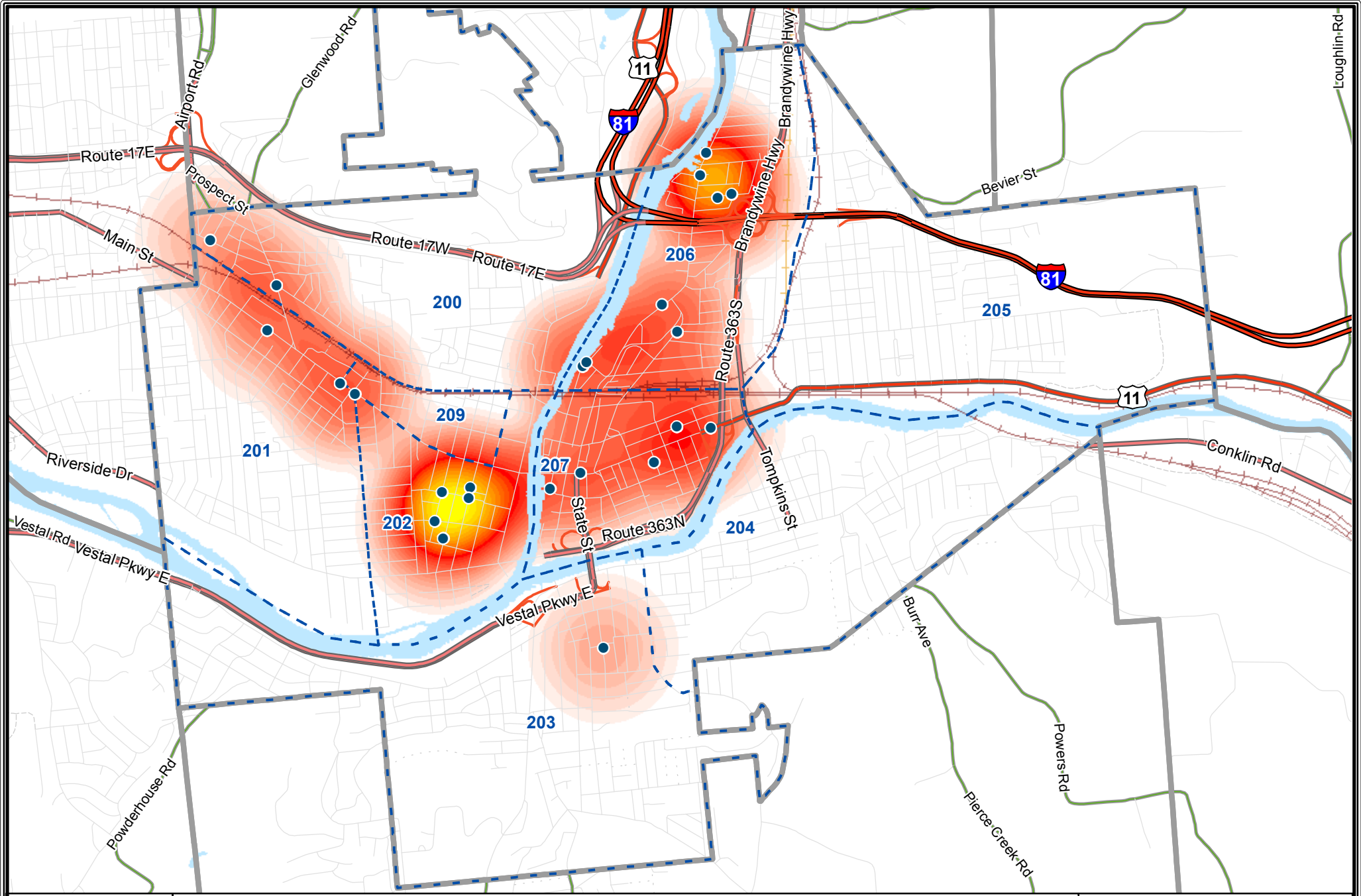

City of Binghamton Robbery

January 1st to May 31st, 2015

Broome County, New York GIS www.bcgis.com

N W E S

0 2,000 4,000 6,000 8,000 Feet

1 inch = 3,000 Feet when printed on 8.5" x 11" media

DISCLAIMER: Broome County does not guarantee the accuracy of the data presented. Information should be used for illustrative purposes only.

● Robbery (26)

Density of Robbery

Less More

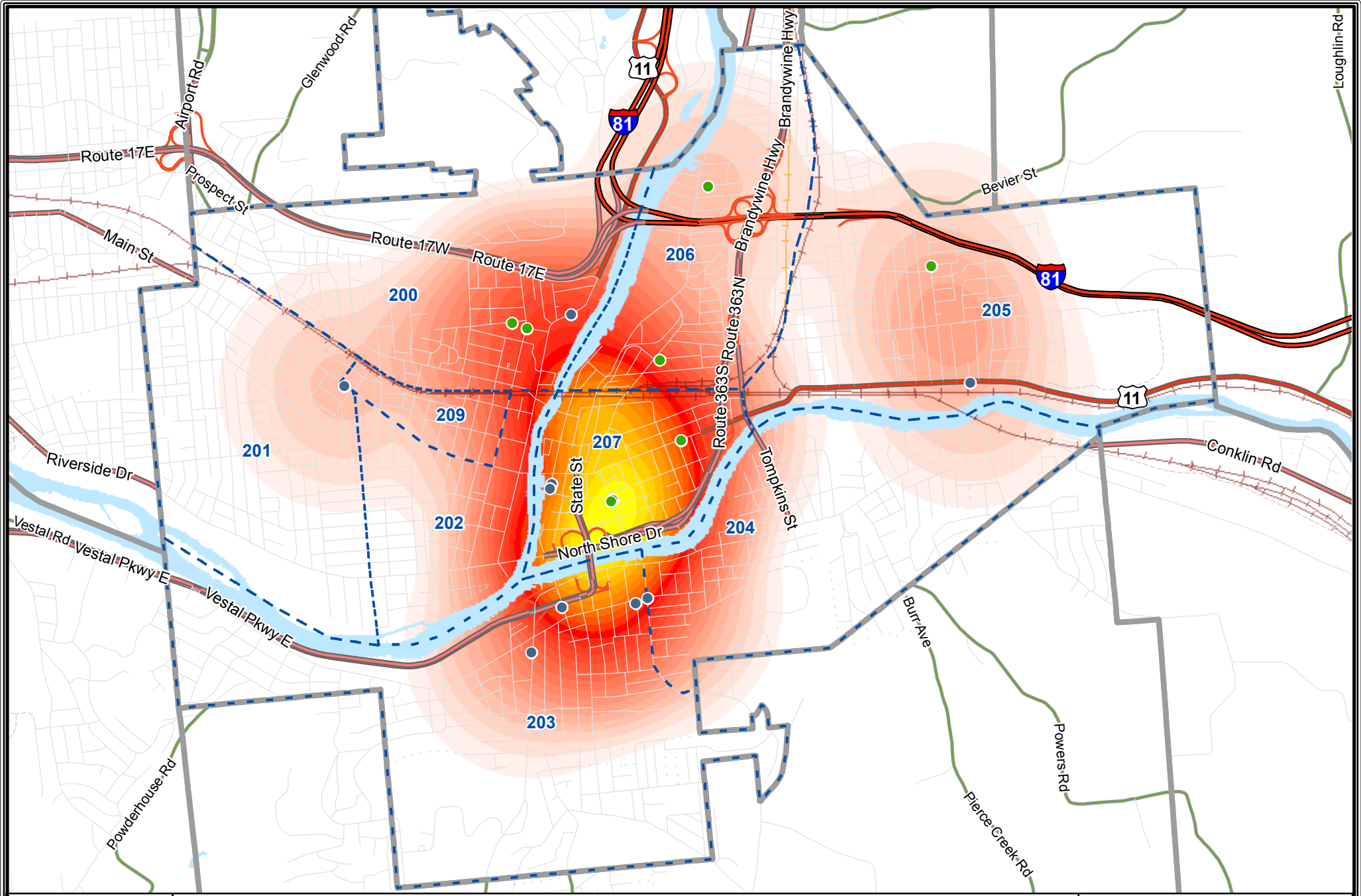

City of Binghamton Vehicle Theft/Unauthorized Use

January 1st to May 31st, 2015

Broome County, New York GIS www.bcgis.com

N W E S

0 2,000 4,000 6,000 8,000 Feet

1 inch = 3,000 Feet when printed on 8.5" x 11" media

DISCLAIMER: Broome County does not guarantee the accuracy of the data presented. Information should be used for illustrative purposes only.

- Motor Vehicle Theft (10)
- Unauthorized Use (8)

Density of Vehicle Theft

Less More