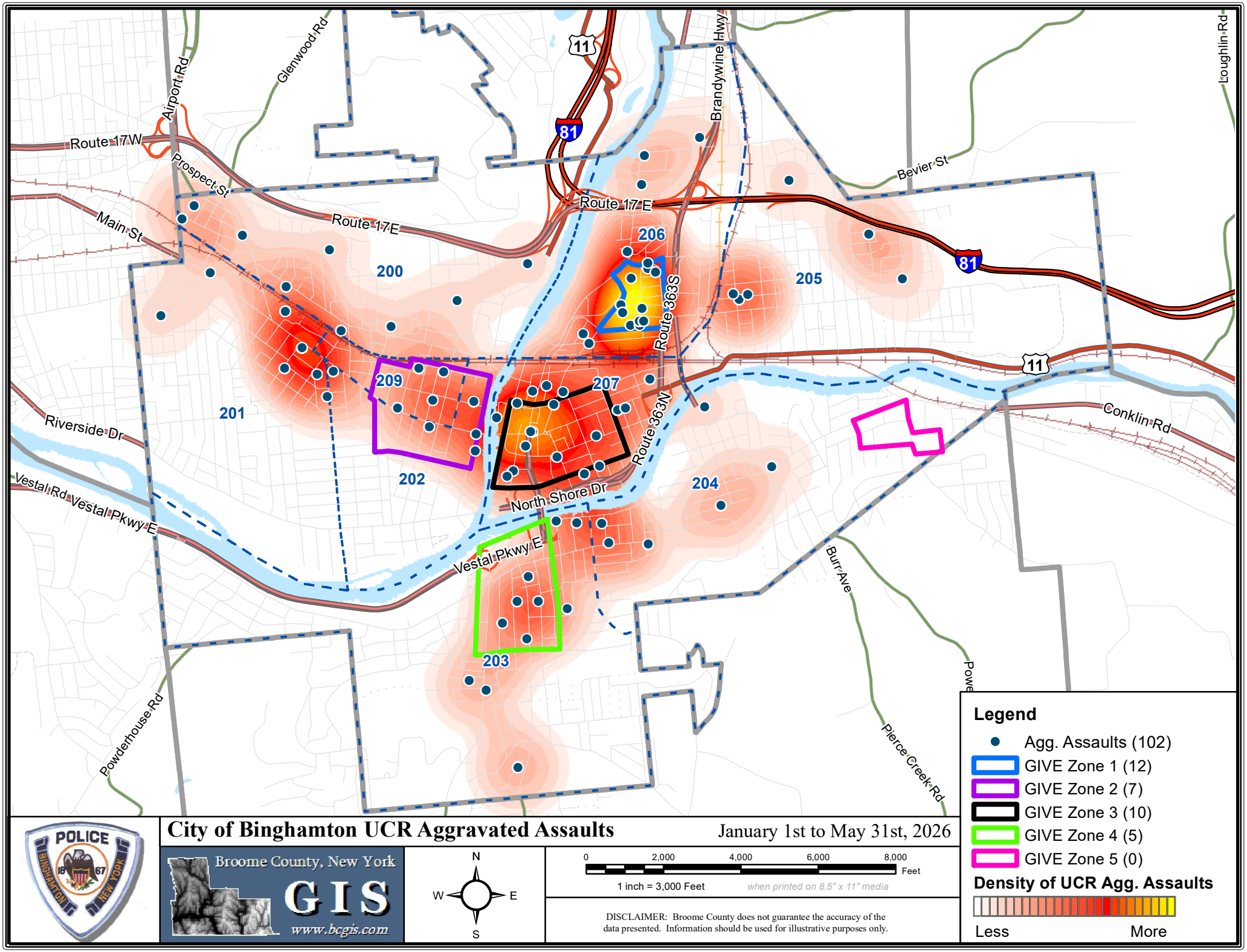

Route 17W
Airport Rd
Glenwood Rd
Prospect St
Main St
Route 17E
Route 17 E
Brandywine Hwy
Bevier St
Loughlin Rd
Route 363S
Route 363N
North Shore Dr
Riverside Dr
Vestal Rd
Vestal Pkwy E
Conklin Rd
Burr Ave
Powderhouse Rd
Pierce Creek Rd
Powe
11
81
200
201
202
203
204
205
206
207
209
Legend
Agg. Assaults (102)
GIVE Zone 1 (12)
GIVE Zone 2 (7)
GIVE Zone 3 (10)
GIVE Zone 4 (5)
GIVE Zone 5 (0)
Density of UCR Agg. Assaults
Less
More
POLICE
BINGHAMTON
NEW YORK
1867
City of Binghamton UCR Aggravated Assaults
January 1st to May 31st, 2026
Broome County, New York
GIS
www.bcgis.com
N
W
E
S
0
2,000
4,000
6,000
8,000
Feet
1 inch = 3,000 Feet
when printed on 8.5" x 11" media
DISCLAIMER: Broome County does not guarantee the accuracy of the data presented. Information should be used for illustrative purposes only.

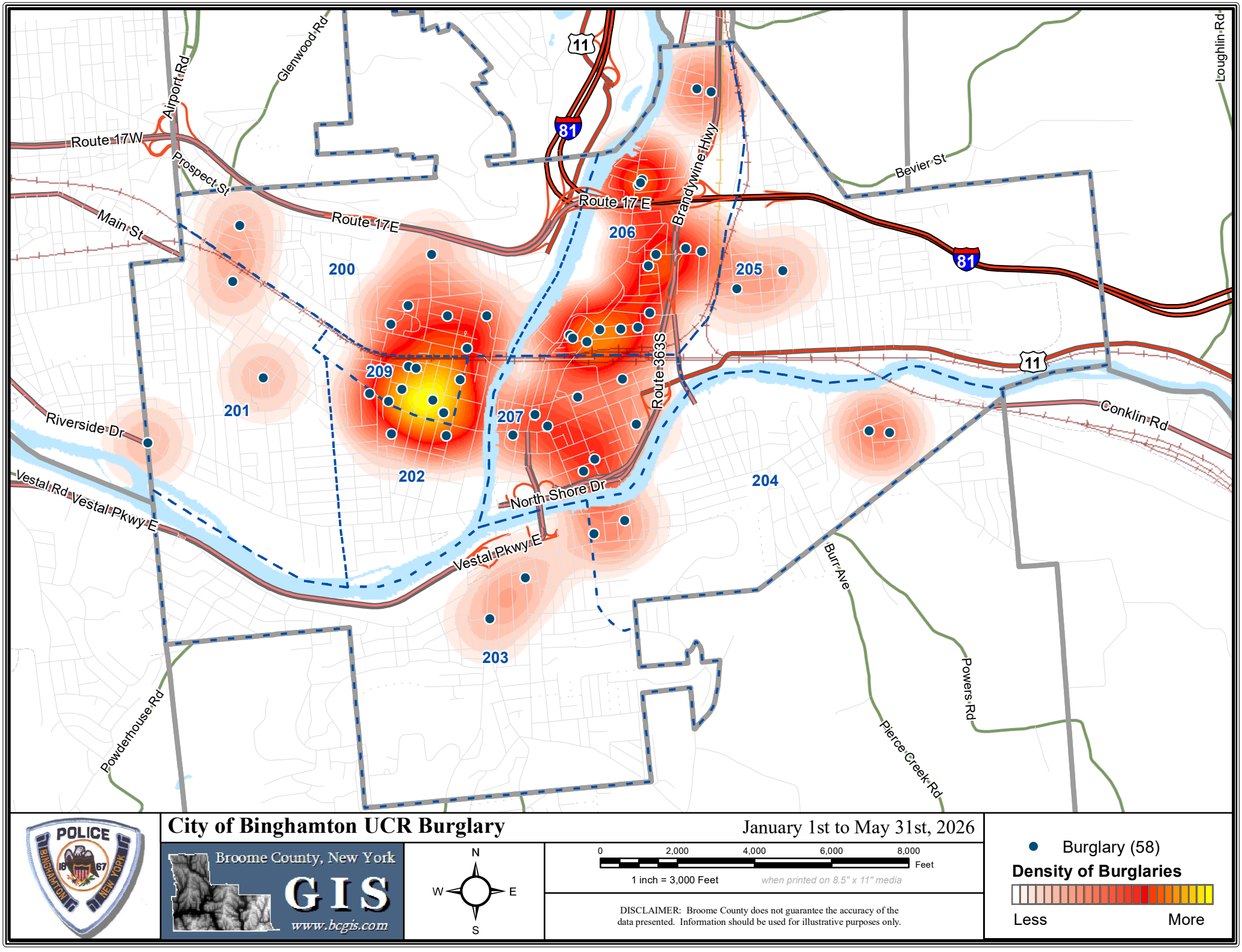
City of Binghamton UCR Burglary
January 1st to May 31st, 2026
POLICE
BINGHAMTON
1867
NEW YORK
Broome County, New York
GIS
www.bcgis.com
N
W
E
S
0
2,000
4,000
6,000
8,000
Feet
1 inch = 3,000 Feet
when printed on 8.5" x 11" media
DISCLAIMER: Broome County does not guarantee the accuracy of the data presented. Information should be used for illustrative purposes only.
Burglary (58)
Density of Burglaries
Less
More
Route 17W
Prospect St
Airport Rd
Glenwood Rd
Route 17E
Main St
Riverside Dr
Vestal Rd
Vestal Pkwy E
Powderhouse Rd
Route 17 E
Brandywine Hwy
Bevier St
Loughlin Rd
Route 363S
North Shore Dr
Conklin Rd
Burr Ave
Powers Rd
Pierce Creek Rd
200
201
202
203
204
205
206
207
209
11
81

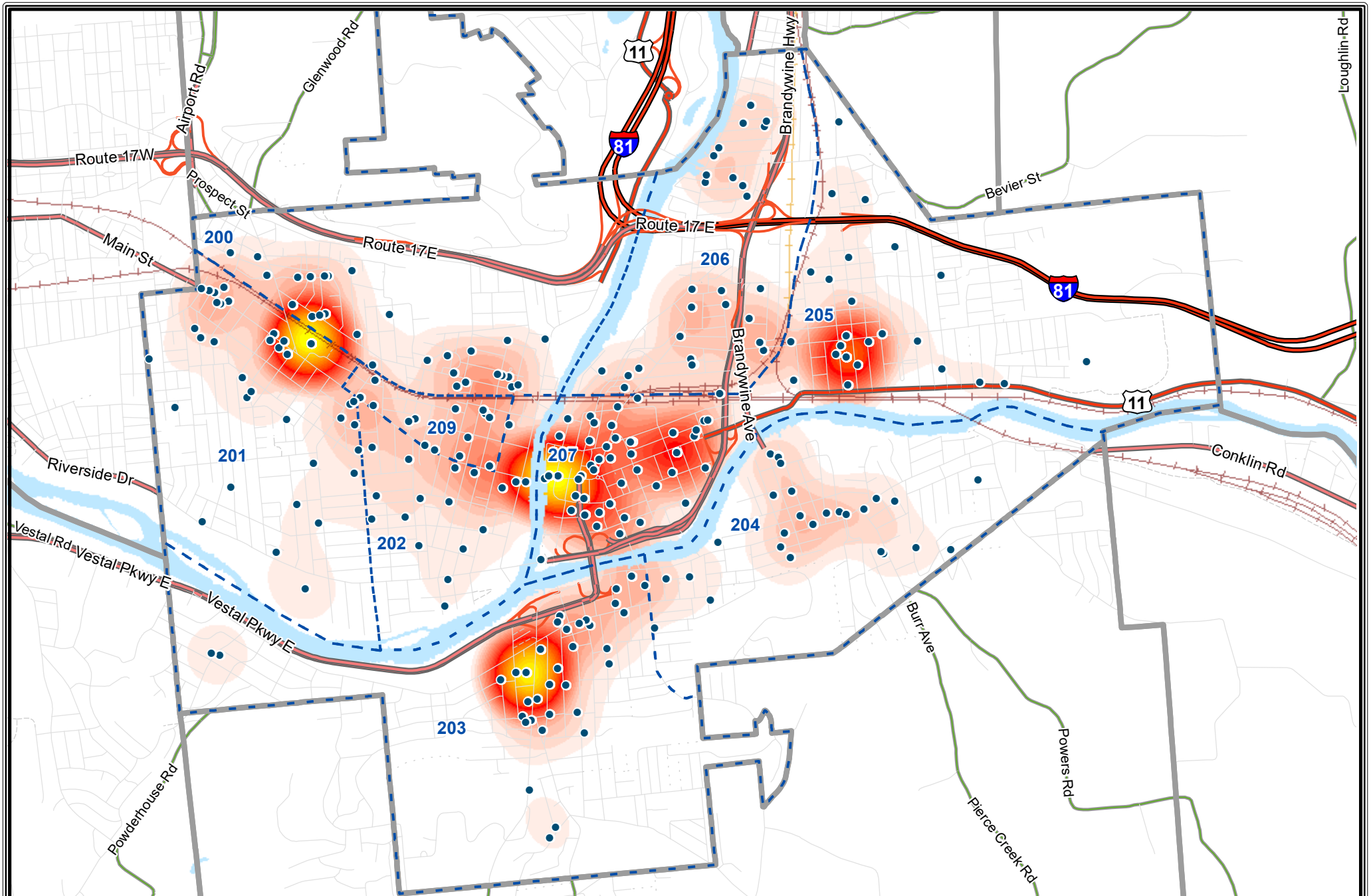

City of Binghamton UCR Larceny

January 1st to May 31st, 2026

Broome County, New York
GIS
www.bcgis.com

N
W E
S

0 2,000 4,000 6,000 8,000 Feet

1 inch = 3,000 Feet when printed on 8.5" x 11" media

DISCLAIMER: Broome County does not guarantee the accuracy of the data presented. Information should be used for illustrative purposes only.

Larceny (451)

Density of Larceny

Less More

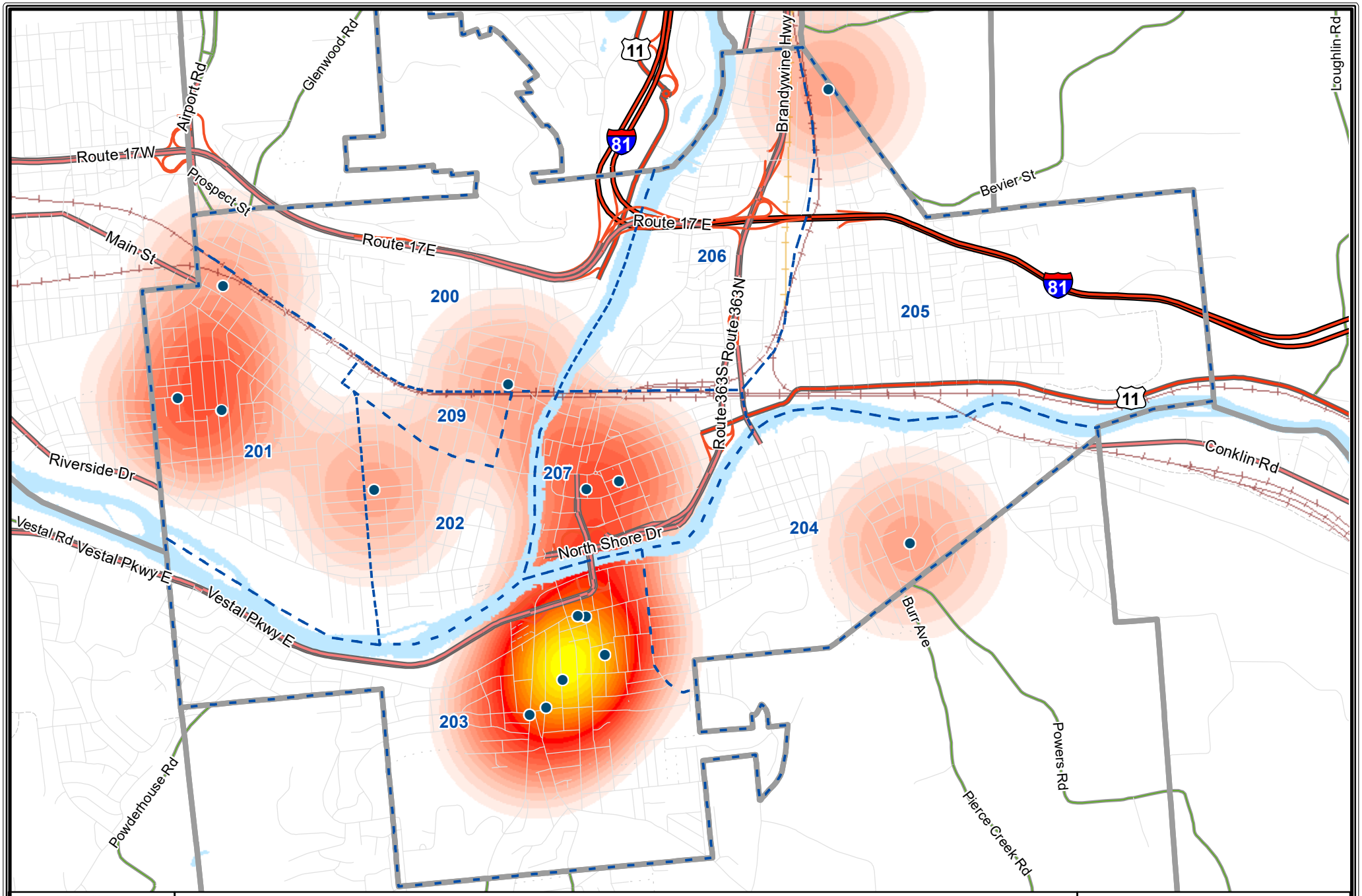

City of Binghamton Larceny from MV

January 1st to May 31st, 2026

Broome County, New York GIS
www.bcgis.com

N
W E
S

0 2,000 4,000 6,000 8,000 Feet

1 inch = 3,000 Feet *when printed on 8.5" x 11" media*

DISCLAIMER: Broome County does not guarantee the accuracy of the data presented. Information should be used for illustrative purposes only.

● Larceny from MV (15)

Density of Larceny from MV

Less More

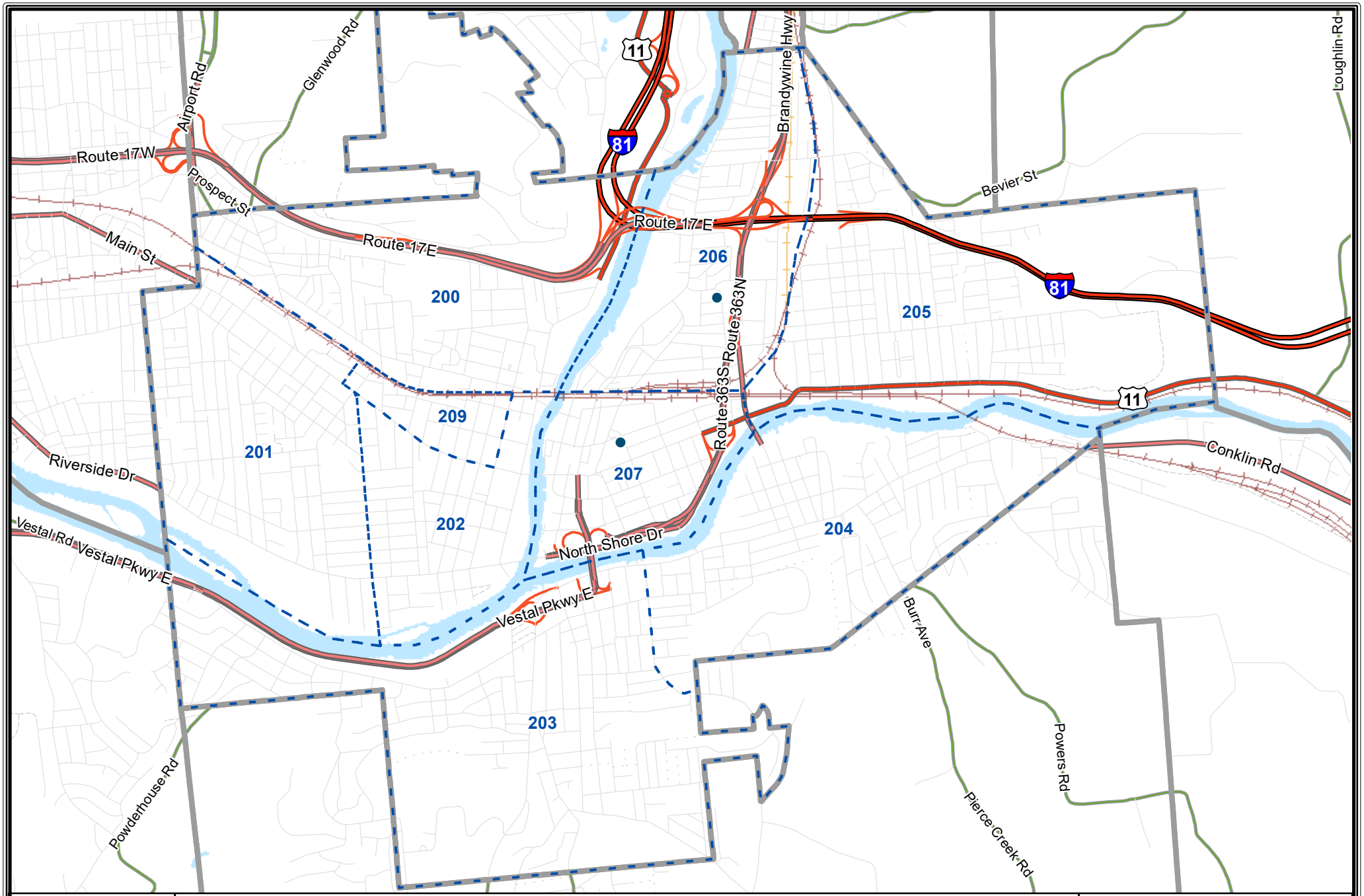

City of Binghamton UCR Murder (incl. Neg. Manslaughter)

January 1st to May 31st, 2026

Broome County, New York GIS
www.bcgis.com

N
W E
S

0 2,000 4,000 6,000 8,000 Feet

1 inch = 3,000 Feet *when printed on 8.5" x 11" media*

DISCLAIMER: Broome County does not guarantee the accuracy of the data presented. Information should be used for illustrative purposes only.

● Murder (2)

Density of Murder

Less More

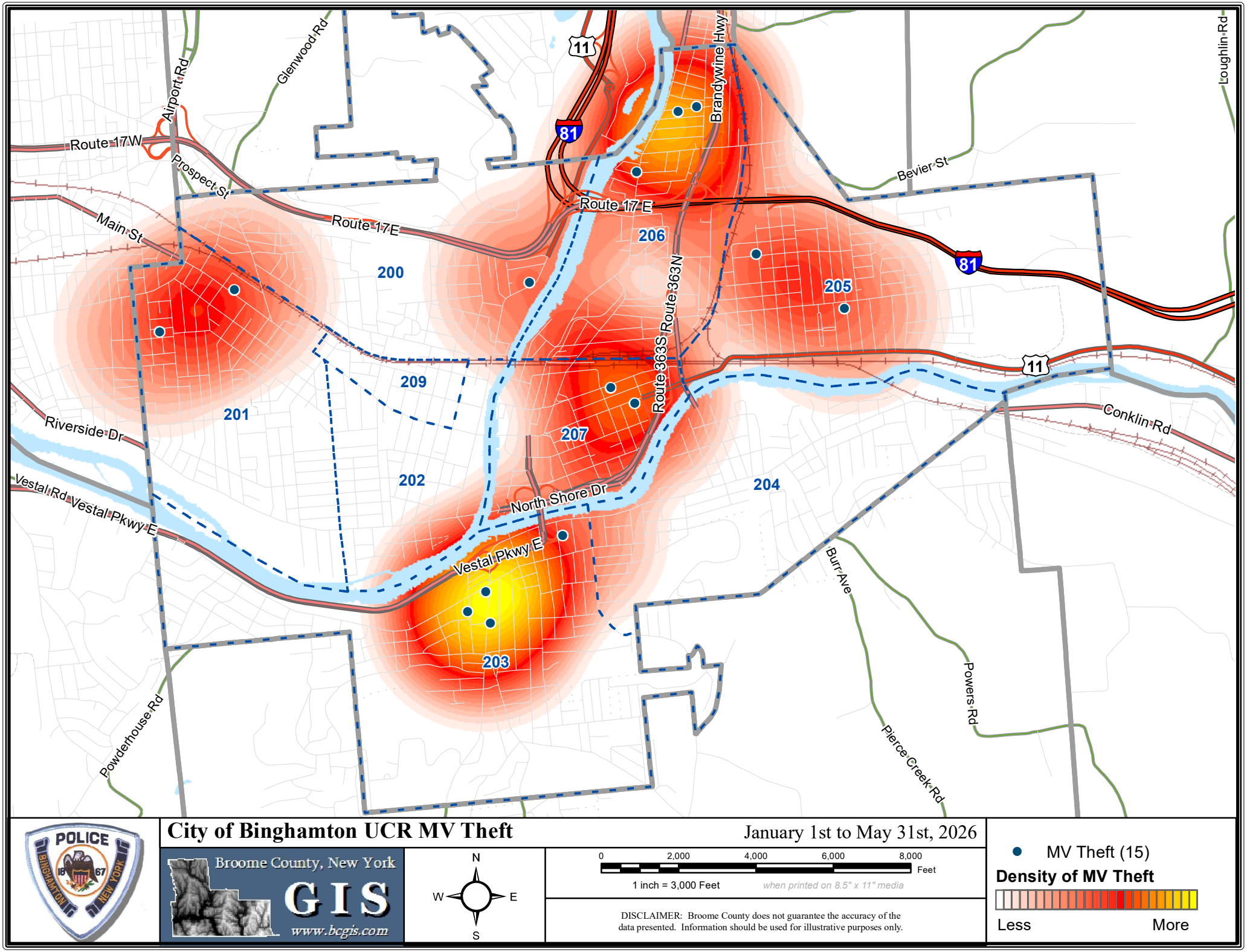

City of Binghamton UCR MV Theft

January 1st to May 31st, 2026

Broome County, New York GIS
www.bcgis.com

N W E S

0 2,000 4,000 6,000 8,000 Feet

1 inch = 3,000 Feet *when printed on 8.5" x 11" media*

DISCLAIMER: Broome County does not guarantee the accuracy of the data presented. Information should be used for illustrative purposes only.

● MV Theft (15)

Density of MV Theft

Less More

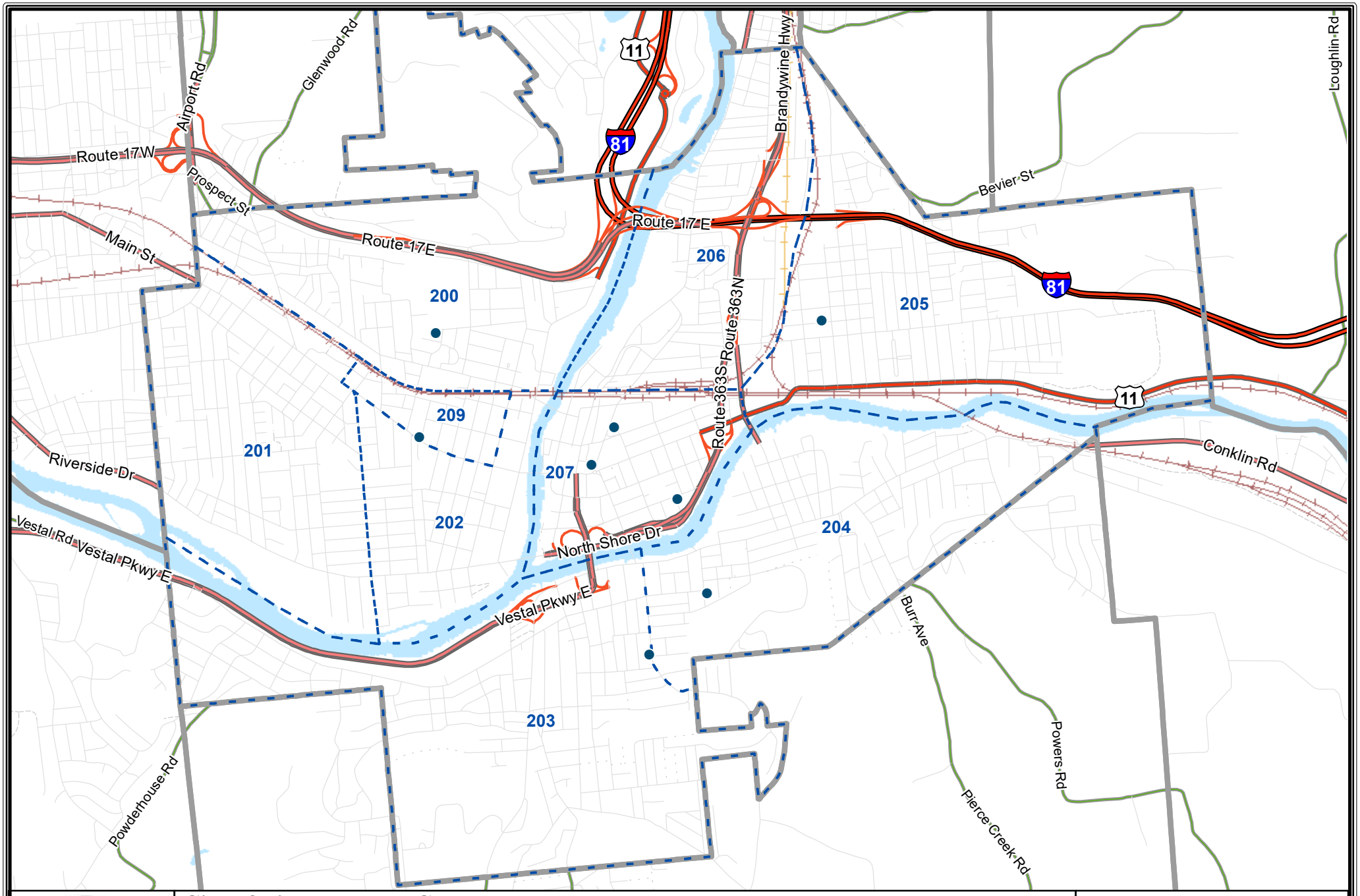

City of Binghamton UCR Rape

January 1st to May 31st, 2026

Broome County, New York GIS
www.bcgis.com

N
W E
S

0 2,000 4,000 6,000 8,000 Feet

1 inch = 3,000 Feet *when printed on 8.5" x 11" media*

DISCLAIMER: Broome County does not guarantee the accuracy of the data presented. Information should be used for illustrative purposes only.

● Rape (9)

Density of Rape

Less More

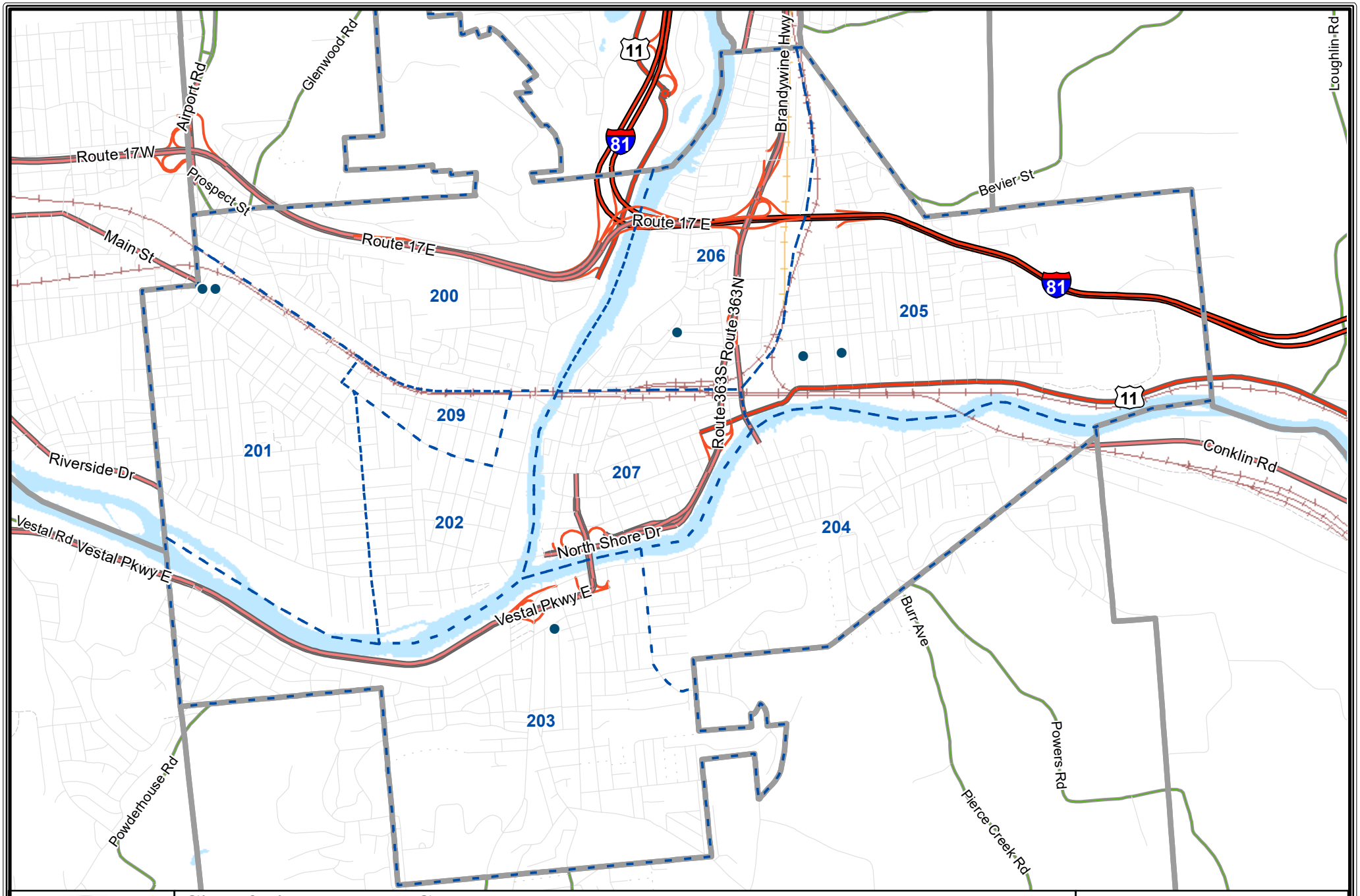

City of Binghamton UCR Robbery

January 1st to May 31st, 2026

Broome County, New York GIS
www.bcgis.com

N
W E
S

0 2,000 4,000 6,000 8,000 Feet

1 inch = 3,000 Feet *when printed on 8.5" x 11" media*

DISCLAIMER: Broome County does not guarantee the accuracy of the data presented. Information should be used for illustrative purposes only.

● Robbery (6)

Density of Robbery

Less More