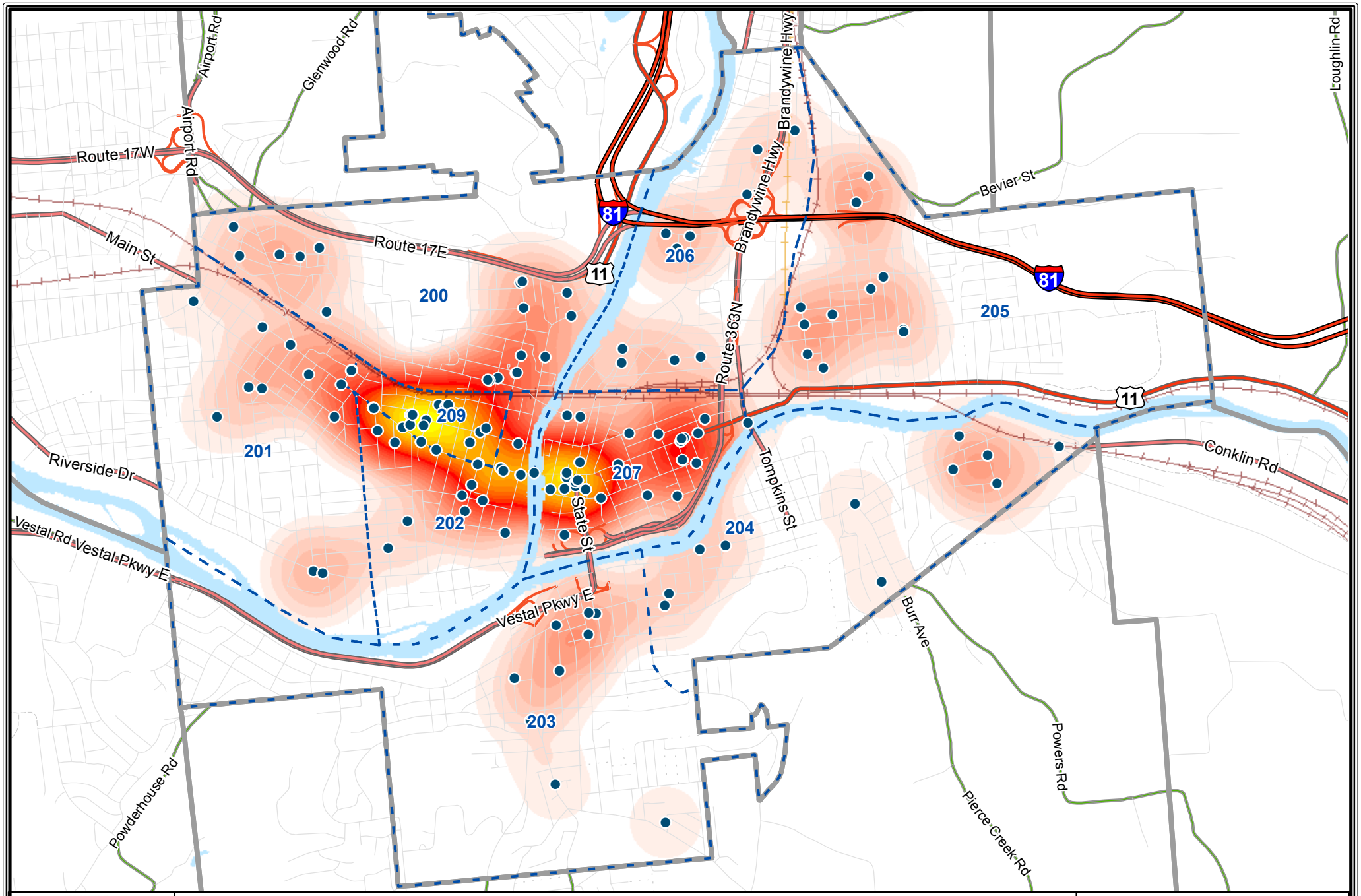

City of Binghamton Aggravated Assaults

January 1st to December 31st, 2010

Broome County, New York GIS www.bcgis.com

N W E S

0 2,000 4,000 6,000 8,000 Feet

1 inch equals 3,000 Feet *when printed on 8.5" x 11" media*

DISCLAIMER: Broome County does not guarantee the accuracy of the data presented. Information should be used for illustrative purposes only.

● Agg. Assaults (150)

Density of Agg. Assaults

Less More

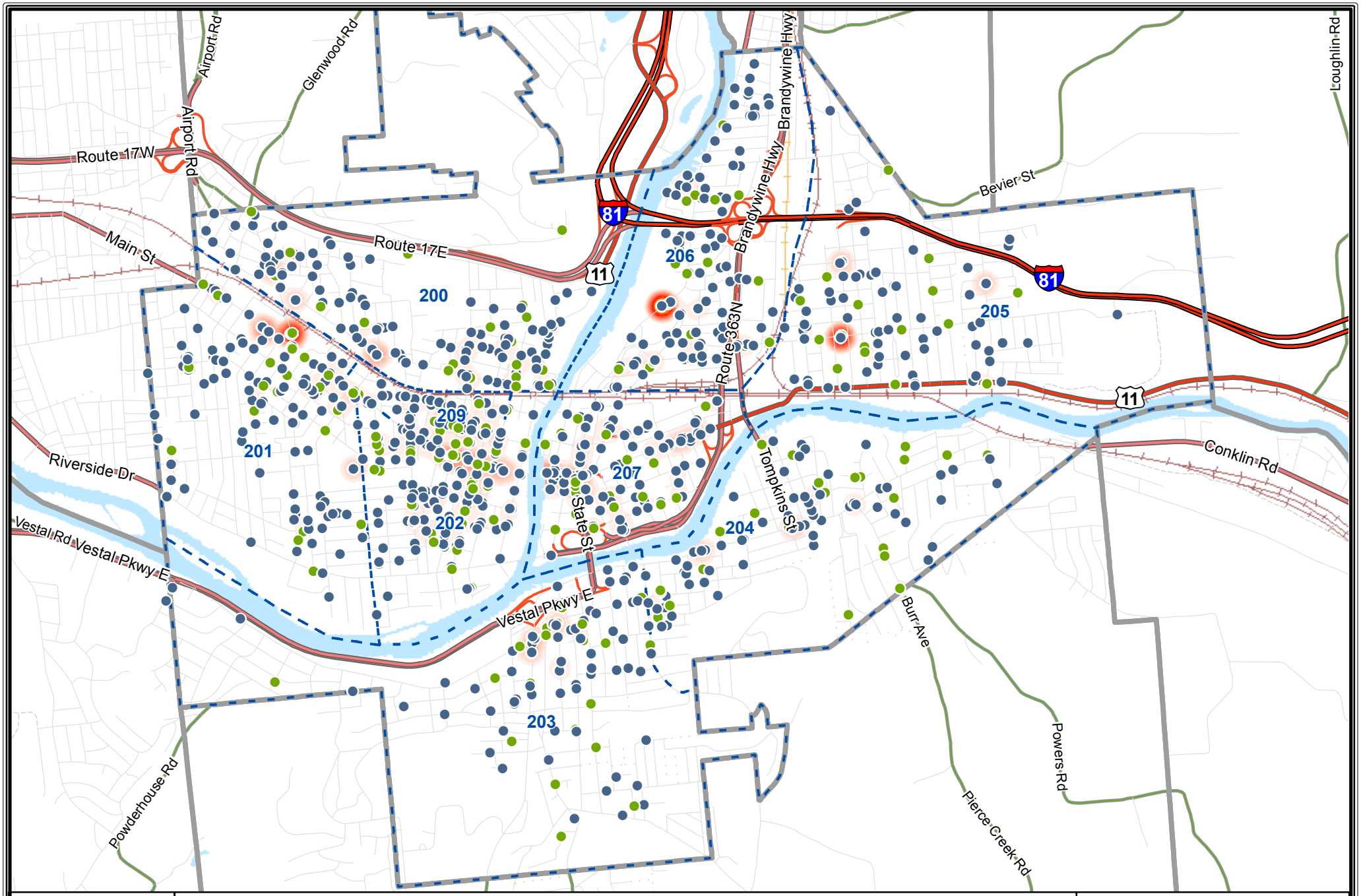

POLICE BINGHAMTON NEW YORK 1867

City of Binghamton All Larceny

January 1st to December 31st, 2010

Broome County, New York GIS www.bcgis.com

N W E S

0 2,000 4,000 6,000 8,000 Feet

1 inch equals 3,000 Feet *when printed on 8.5" x 11" media*

DISCLAIMER: Broome County does not guarantee the accuracy of the data presented. Information should be used for illustrative purposes only.

- Larceny (1374)
- Grand Larceny (251)

Density of All Larceny

Less More

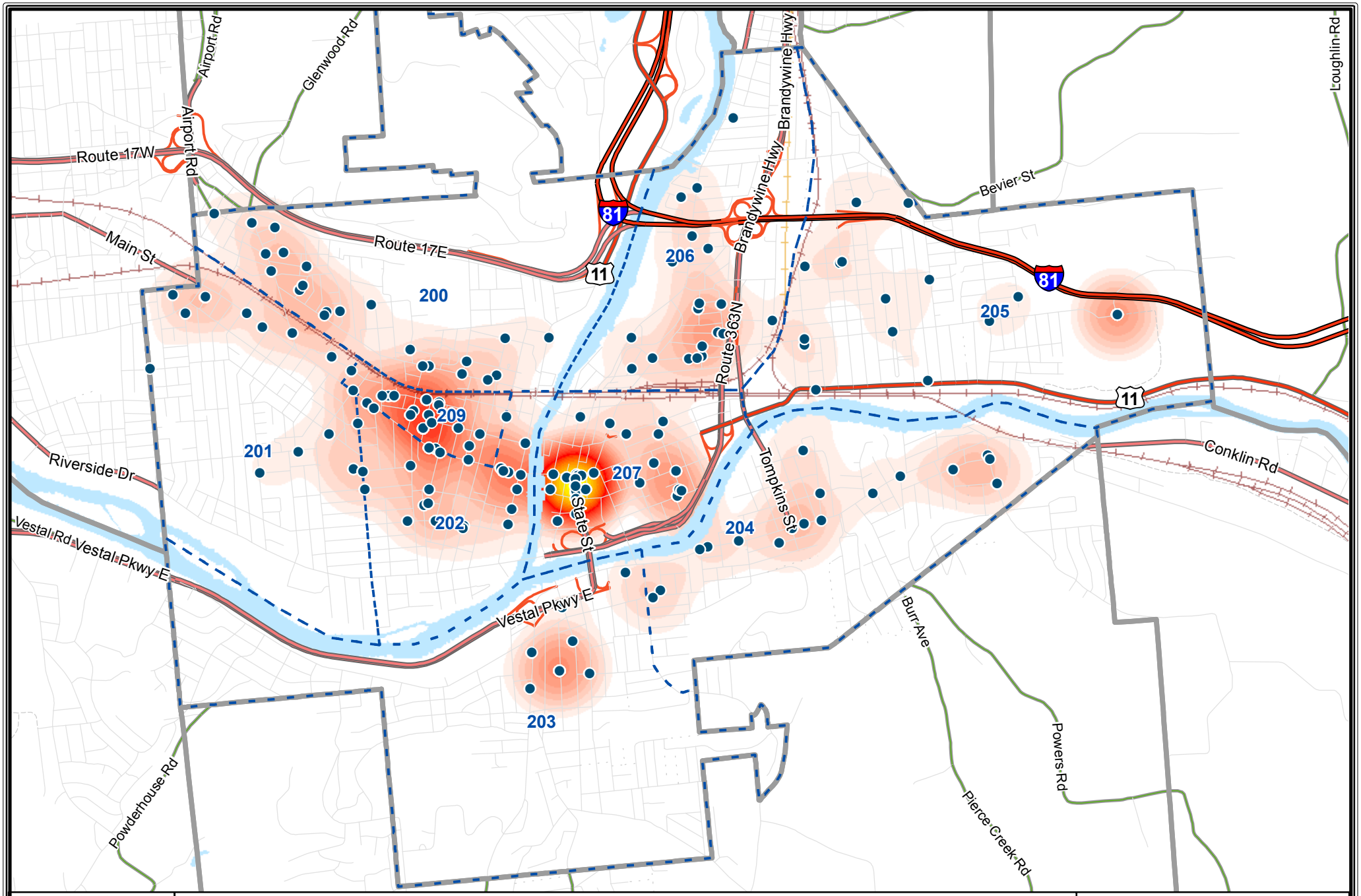

City of Binghamton Assaults

January 1st to December 31st, 2010

Broome County, New York GIS www.bcgis.com

N W E S

0 2,000 4,000 6,000 8,000 Feet

1 inch equals 3,000 Feet *when printed on 8.5" x 11" media*

DISCLAIMER: Broome County does not guarantee the accuracy of the data presented. Information should be used for illustrative purposes only.

● Assaults (213)

Density of Assaults

Less More

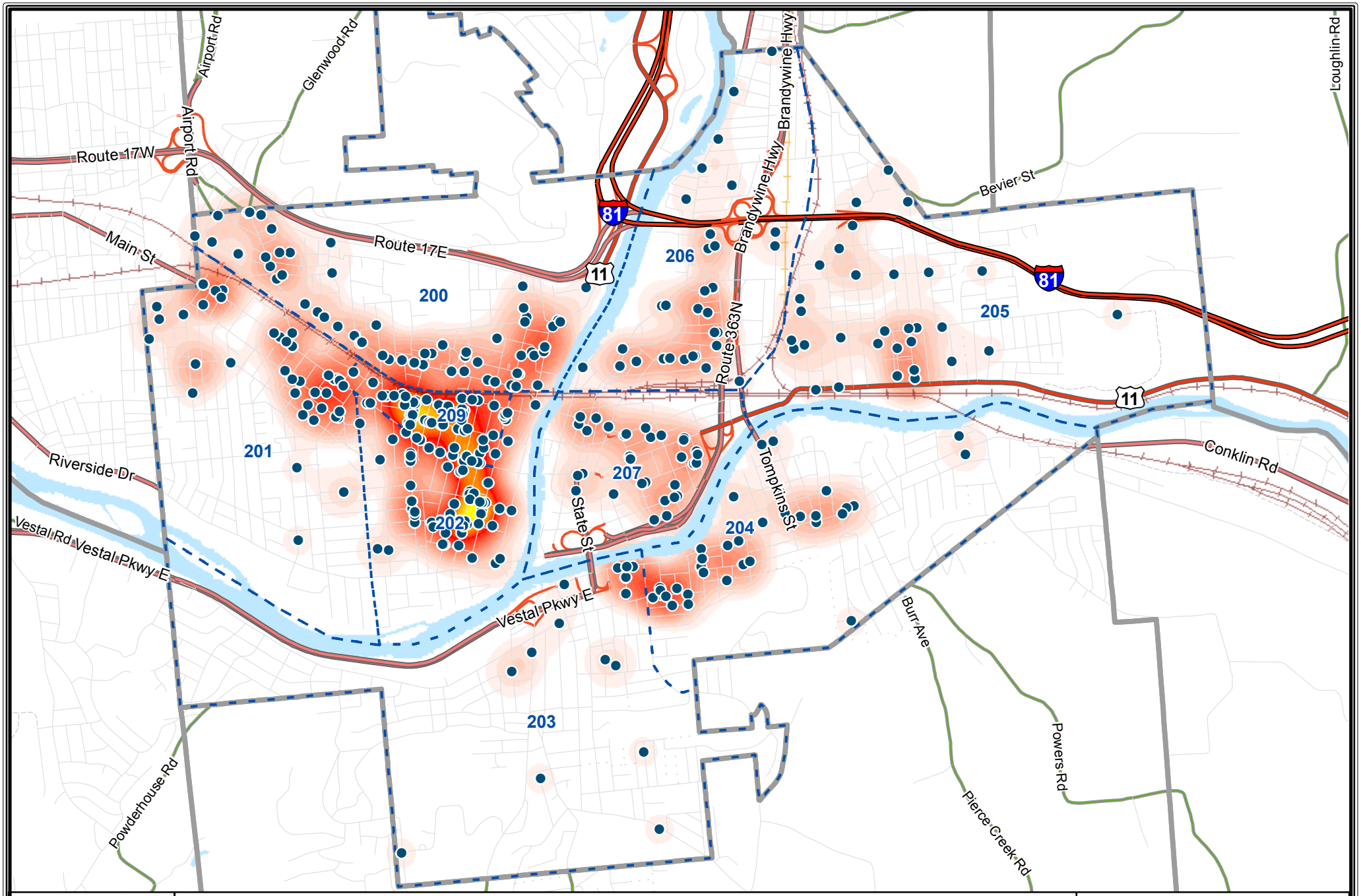

City of Binghamton Burglary

January 1st to December 31st, 2010

Broome County, New York GIS www.bcgis.com

N W E S

0 2,000 4,000 6,000 8,000 Feet

1 inch equals 3,000 Feet *when printed on 8.5" x 11" media*

DISCLAIMER: Broome County does not guarantee the accuracy of the data presented. Information should be used for illustrative purposes only.

● Burglary (414)

Density of Burglaries

Less More

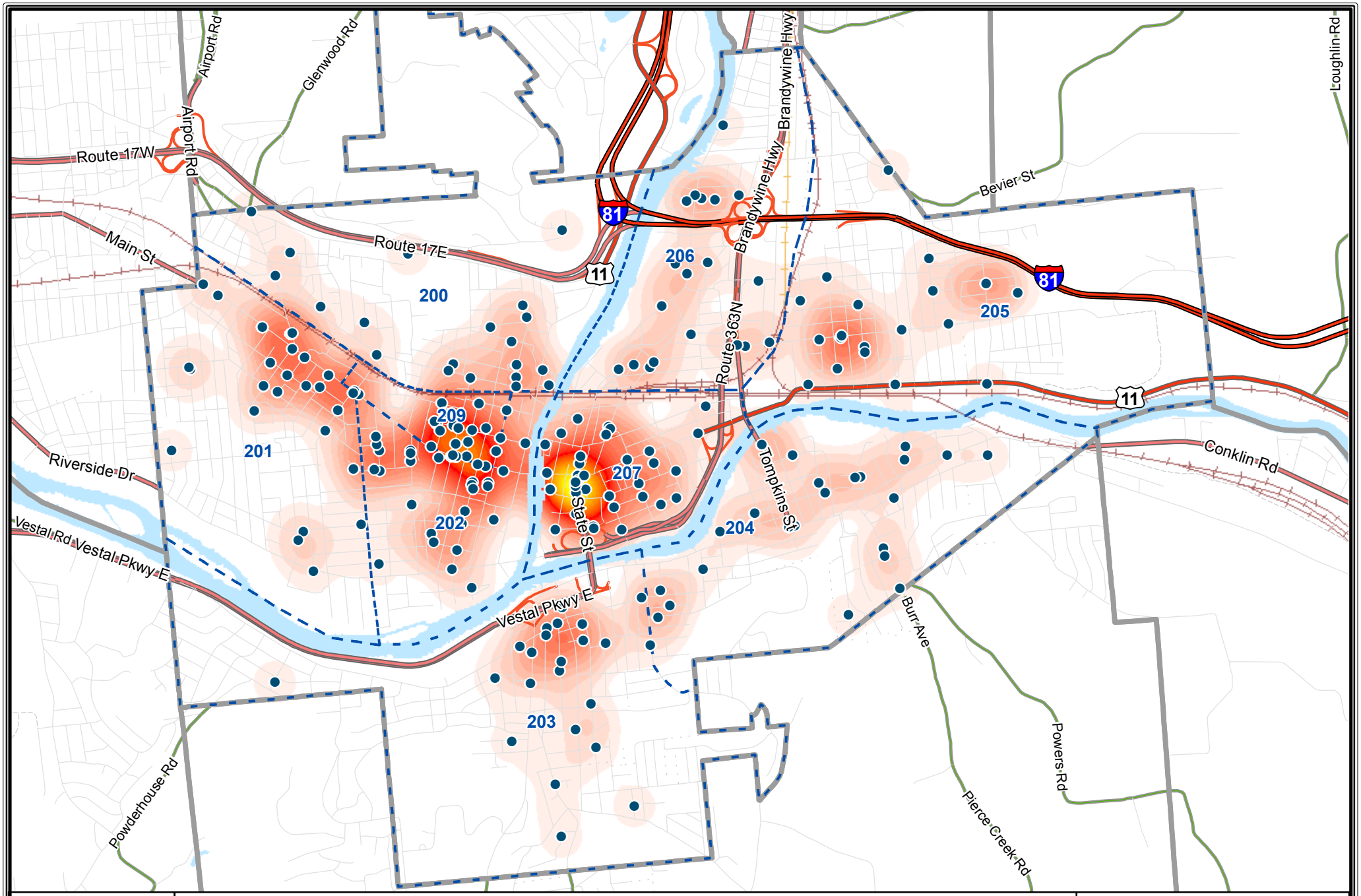

City of Binghamton Grand Larceny

January 1st to December 31st, 2010

Broome County, New York GIS www.bcgis.com

N W E S

0 2,000 4,000 6,000 8,000 Feet

1 inch equals 3,000 Feet *when printed on 8.5" x 11" media*

DISCLAIMER: Broome County does not guarantee the accuracy of the data presented. Information should be used for illustrative purposes only.

● Grand Larceny (251)

Density of Grand Larceny

Less More

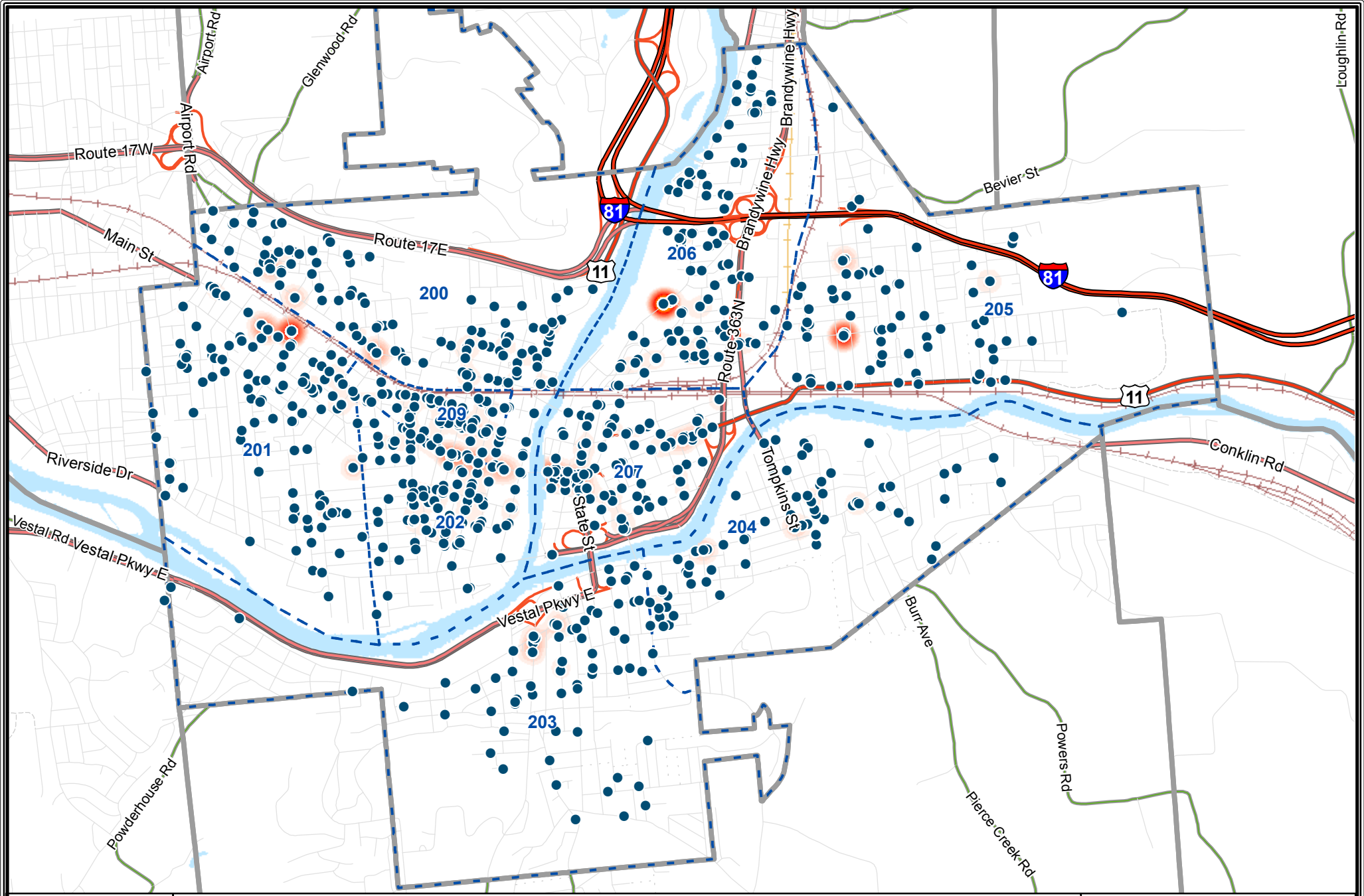

City of Binghamton Larceny

January 1st to December 31st, 2010

Broome County, New York GIS www.bcgis.com

N W E S

0 2,000 4,000 6,000 8,000 Feet

1 inch equals 3,000 Feet *when printed on 8.5" x 11" media*

DISCLAIMER: Broome County does not guarantee the accuracy of the data presented. Information should be used for illustrative purposes only.

● Larceny (1374)

Density of Larceny

Less More

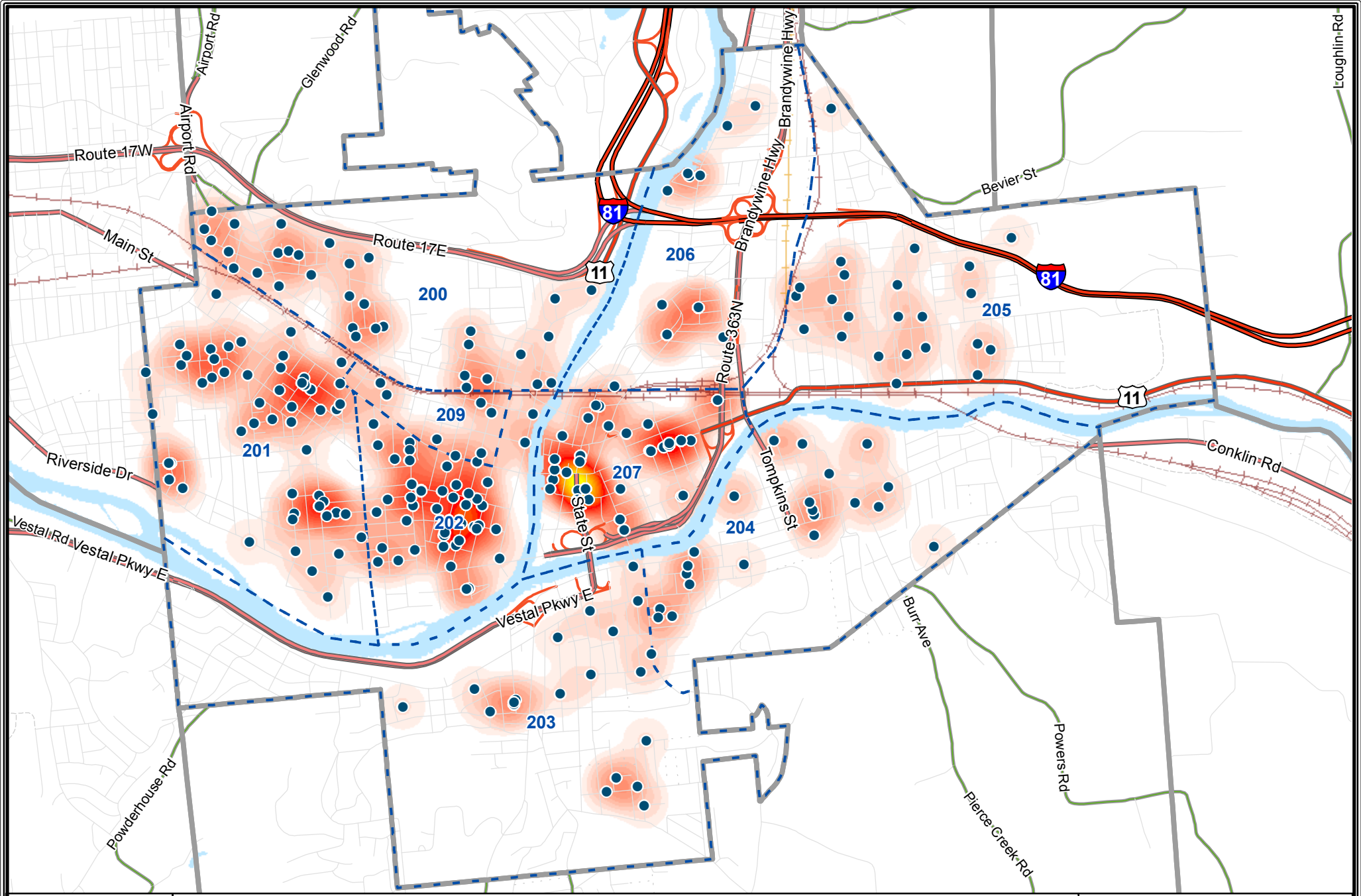

City of Binghamton Larceny from MV

January 1st to December 31st, 2010

Broome County, New York GIS www.bcgis.com

N W E S

0 2,000 4,000 6,000 8,000 Feet

1 inch equals 3,000 Feet *when printed on 8.5" x 11" media*

DISCLAIMER: Broome County does not guarantee the accuracy of the data presented. Information should be used for illustrative purposes only.

● Larceny from MV (281)

Density of Larceny from MV

Less More

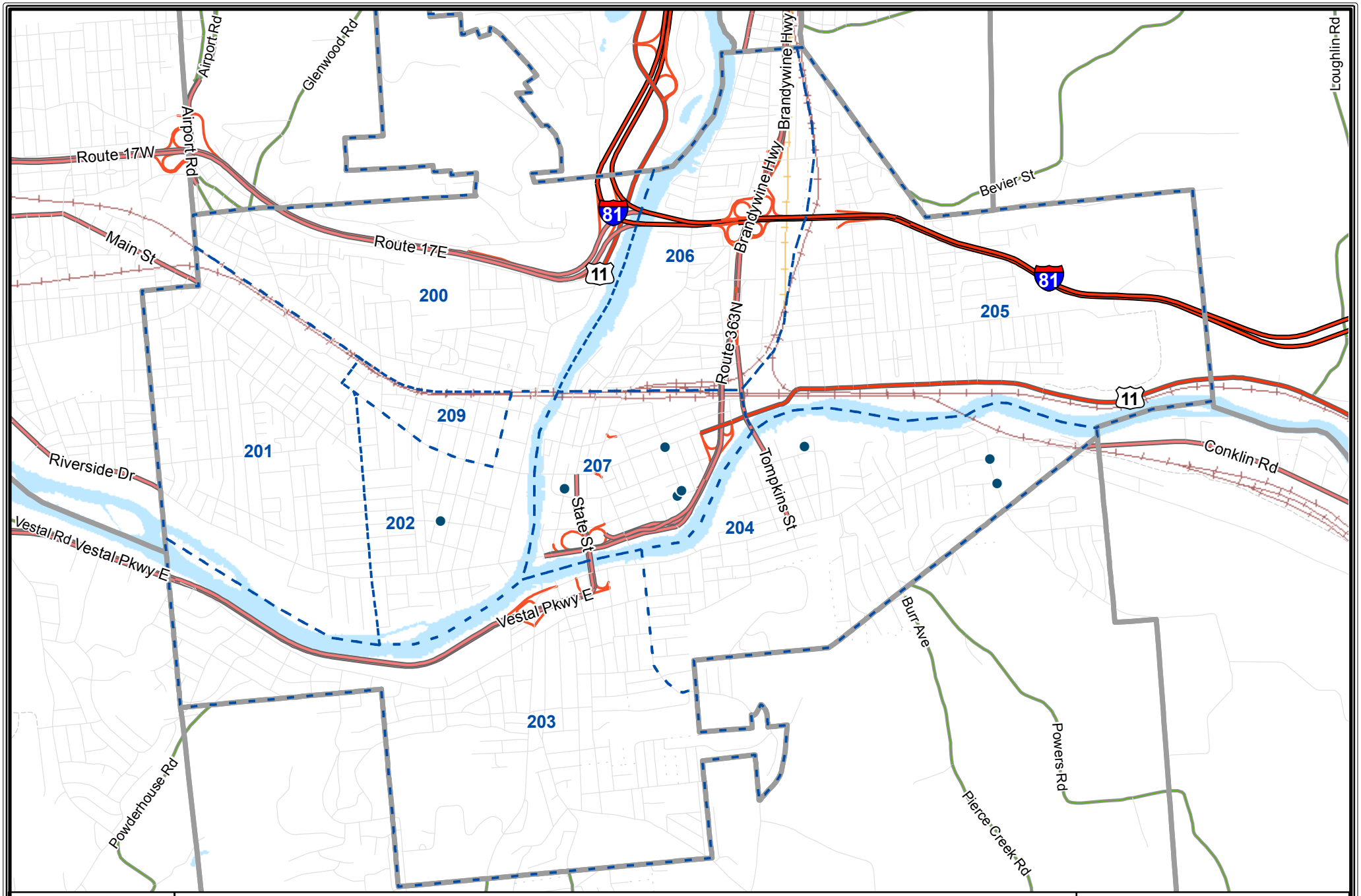

City of Binghamton Murder

January 1st to December 31st, 2010

Broome County, New York GIS www.bcgis.com

N W E S

0 2,000 4,000 6,000 8,000 Feet

1 inch equals 3,000 Feet *when printed on 8.5" x 11" media*

DISCLAIMER: Broome County does not guarantee the accuracy of the data presented. Information should be used for illustrative purposes only.

● Murder (9)

Density of Murder

Less More

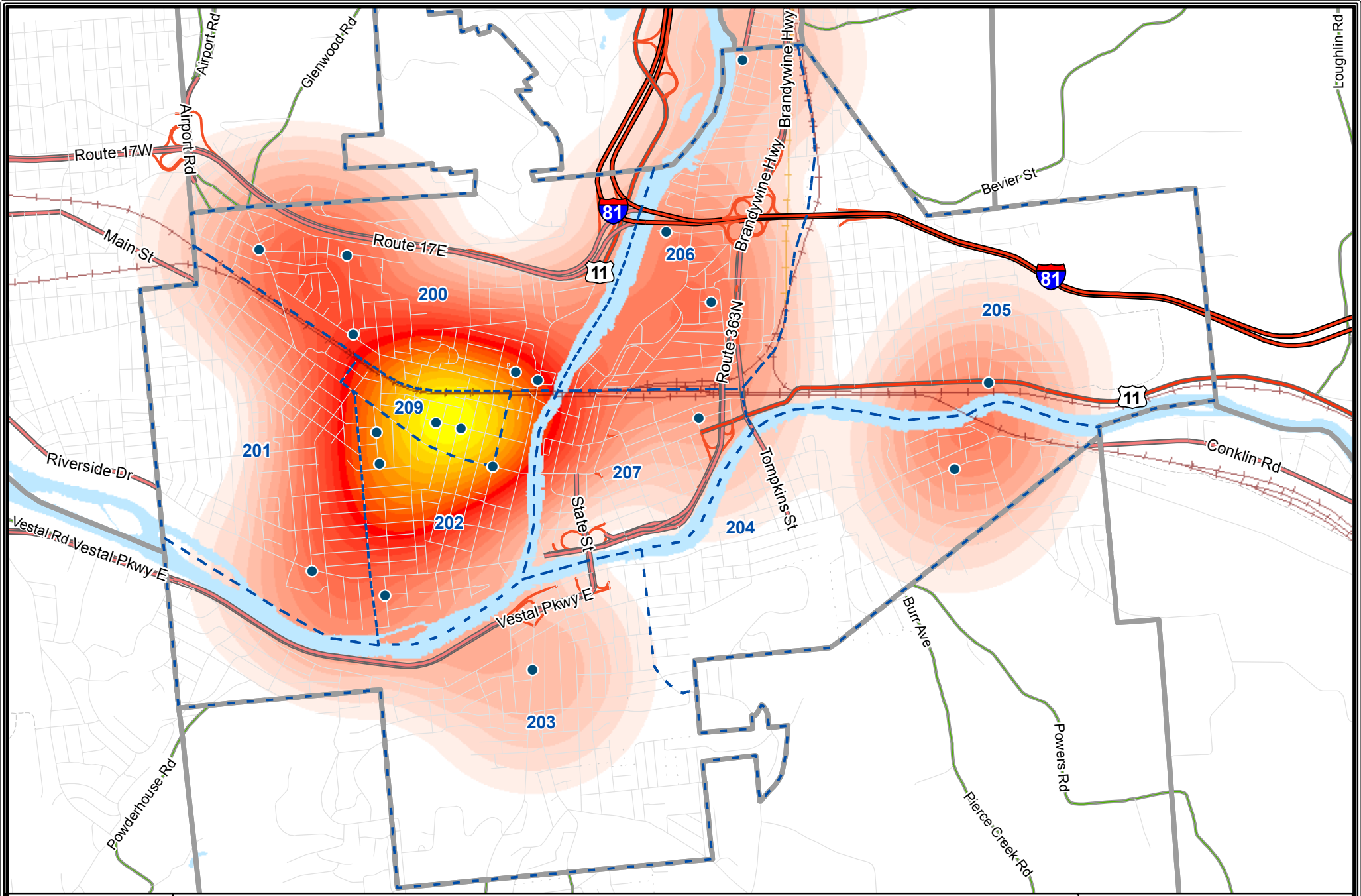

City of Binghamton Rape

January 1st to December 31st, 2010

Broome County, New York GIS www.bcgis.com

N W E S

0 2,000 4,000 6,000 8,000 Feet

1 inch equals 3,000 Feet *when printed on 8.5" x 11" media*

DISCLAIMER: Broome County does not guarantee the accuracy of the data presented. Information should be used for illustrative purposes only.

● Rape (19)

Density of Rape

Less More

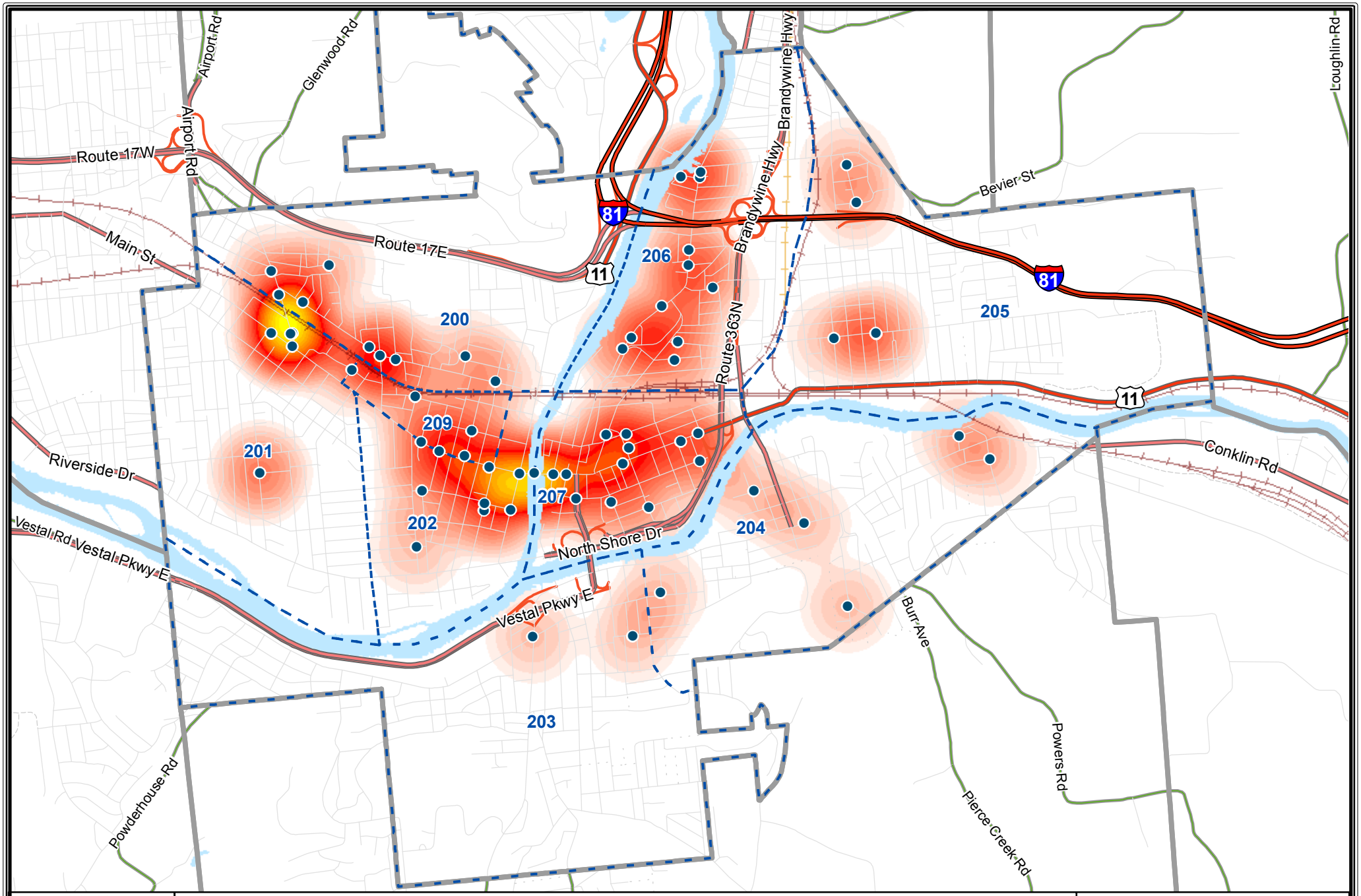

City of Binghamton Robbery

January 1st to December 31st, 2010

Broome County, New York GIS www.bcgis.com

N W E S

0 2,000 4,000 6,000 8,000 Feet

1 inch equals 3,000 Feet *when printed on 8.5" x 11" media*

DISCLAIMER: Broome County does not guarantee the accuracy of the data presented. Information should be used for illustrative purposes only.

● Robbery (68)

Density of Robbery

Less More

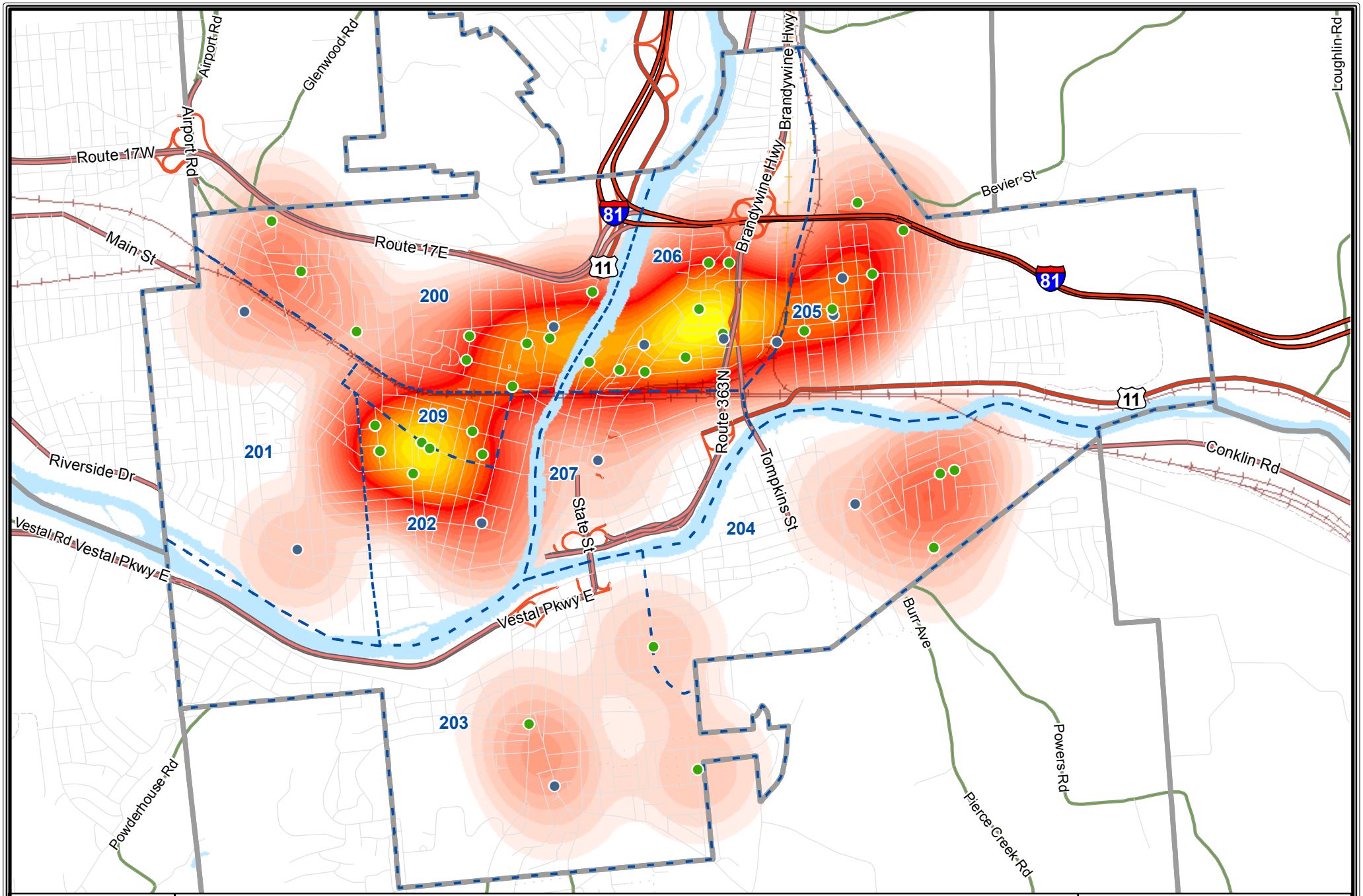

City of Binghamton Vehicle Theft/Unauthorized Use

January 1st to December 31st, 2010

Broome County, New York GIS www.bcgis.com

N W E S

0 2,000 4,000 6,000 8,000 Feet

1 inch equals 3,000 Feet *when printed on 8.5" x 11" media*

DISCLAIMER: Broome County does not guarantee the accuracy of the data presented. Information should be used for illustrative purposes only.

- Motor Vehicle Theft (13)
- Unauthorized Use (38)

Density of Vehicle Theft

Less More

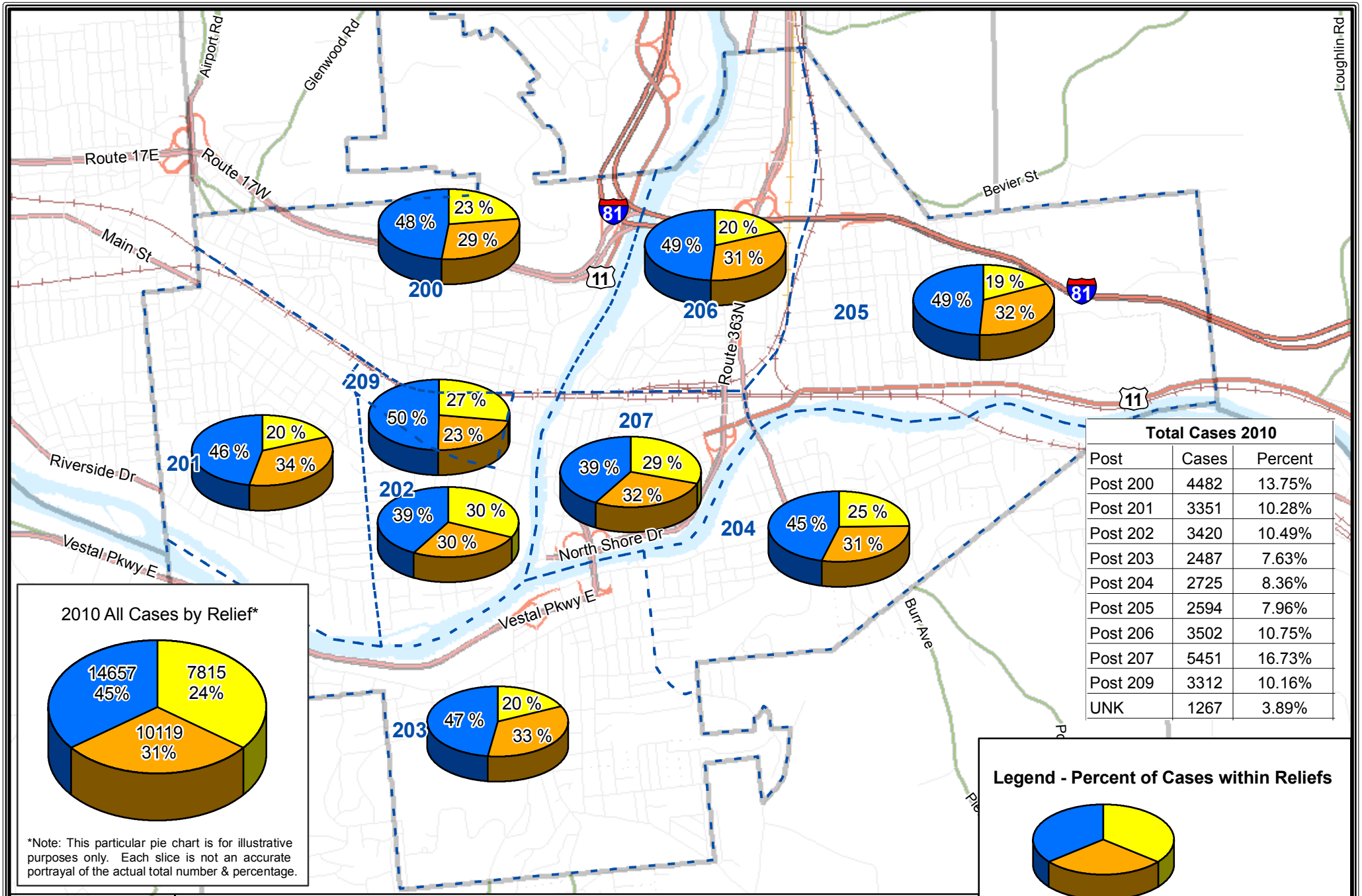

Total Cases 2010

Post	Cases	Percent
Post 200	4482	13.75%
Post 201	3351	10.28%
Post 202	3420	10.49%
Post 203	2487	7.63%
Post 204	2725	8.36%
Post 205	2594	7.96%
Post 206	3502	10.75%
Post 207	5451	16.73%
Post 209	3312	10.16%
UNK	1267	3.89%

City of Binghamton Cases by Car Post and Relief

January 1st to December 31st, 2010