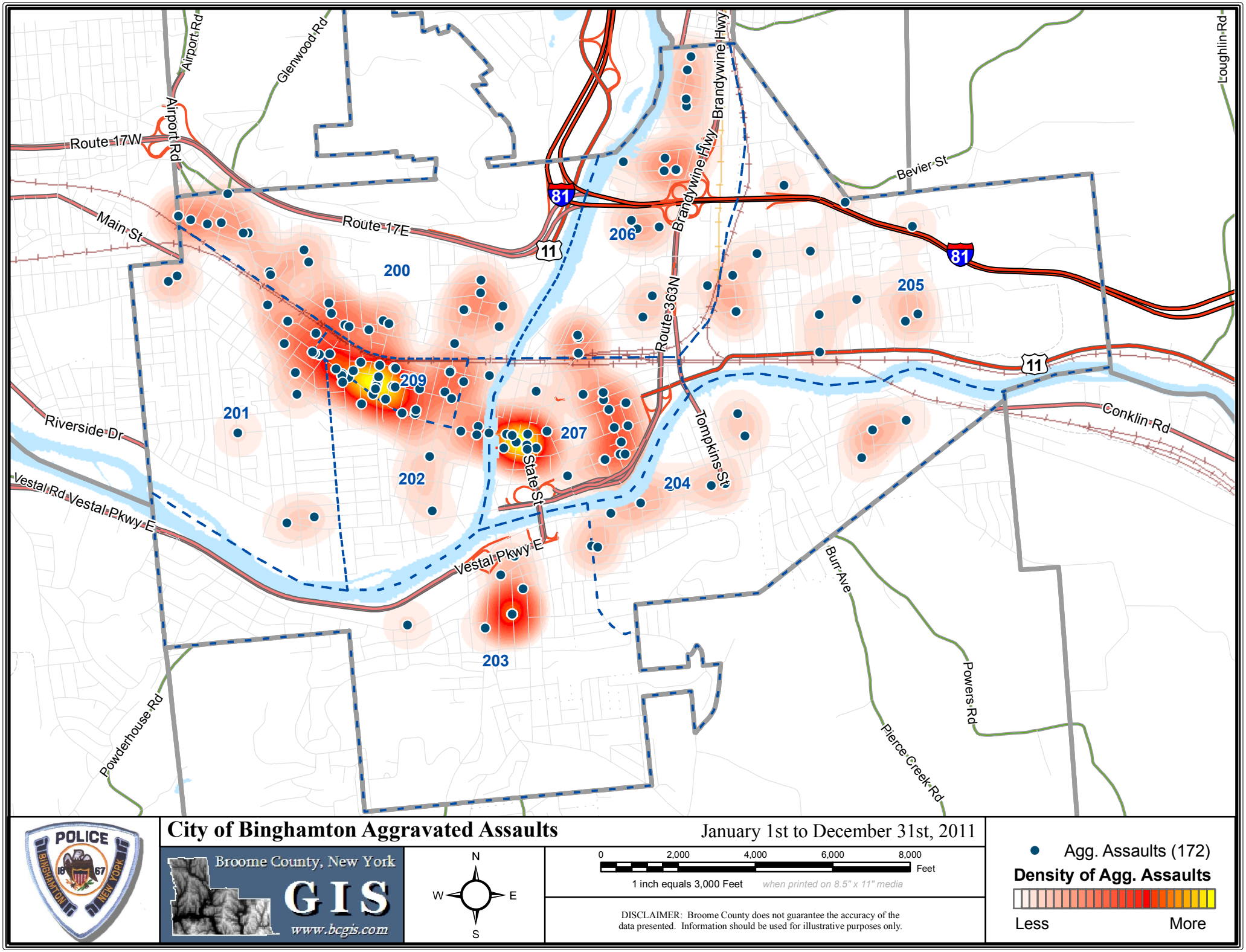
Airport Rd
Glenwood Rd
Brandywine Hwy
Loughlin Rd
Route 17W
Airport Rd
Bevier St
Main St
Route 17E
81
11
206
Brandywine Hwy
81
200
205
Route 363N
11
209
201
Riverside Dr
207
Tompkins St
Conklin Rd
202
State St
204
Vestal Rd
Vestal Pkwy E
Vestal Pkwy E
Burr Ave
203
Powderhouse Rd
Powers Rd
Pierce Creek Rd
POLICE
BINGHAMTON
1867
NEW YORK
City of Binghamton Aggravated Assaults
January 1st to December 31st, 2011
Broome County, New York
GIS
www.bcgis.com
N
W
E
S
0
2,000
4,000
6,000
8,000
Feet
1 inch equals 3,000 Feet
when printed on 8.5" x 11" media
DISCLAIMER: Broome County does not guarantee the accuracy of the data presented. Information should be used for illustrative purposes only.
Agg. Assaults (172)
Density of Agg. Assaults
Less
More

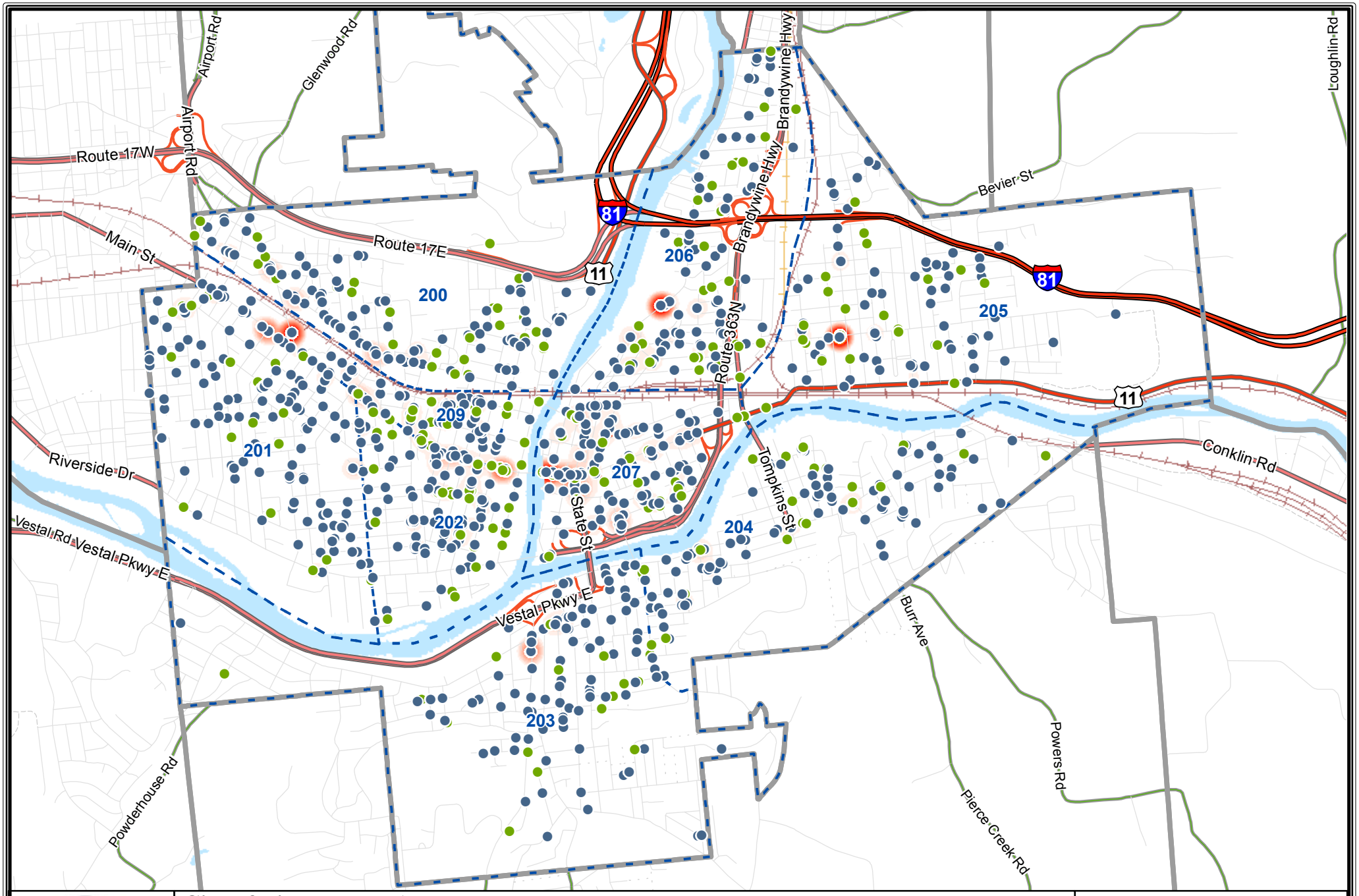

City of Binghamton All Larceny

January 1st to December 31st, 2011

Broome County, New York GIS
www.bcgis.com

N
W E
S

0 2,000 4,000 6,000 8,000 Feet

1 inch equals 3,000 Feet *when printed on 8.5" x 11" media*

DISCLAIMER: Broome County does not guarantee the accuracy of the data presented. Information should be used for illustrative purposes only.

- Larceny (1475)
- Grand Larceny (308)

Density of All Larceny

Less — More

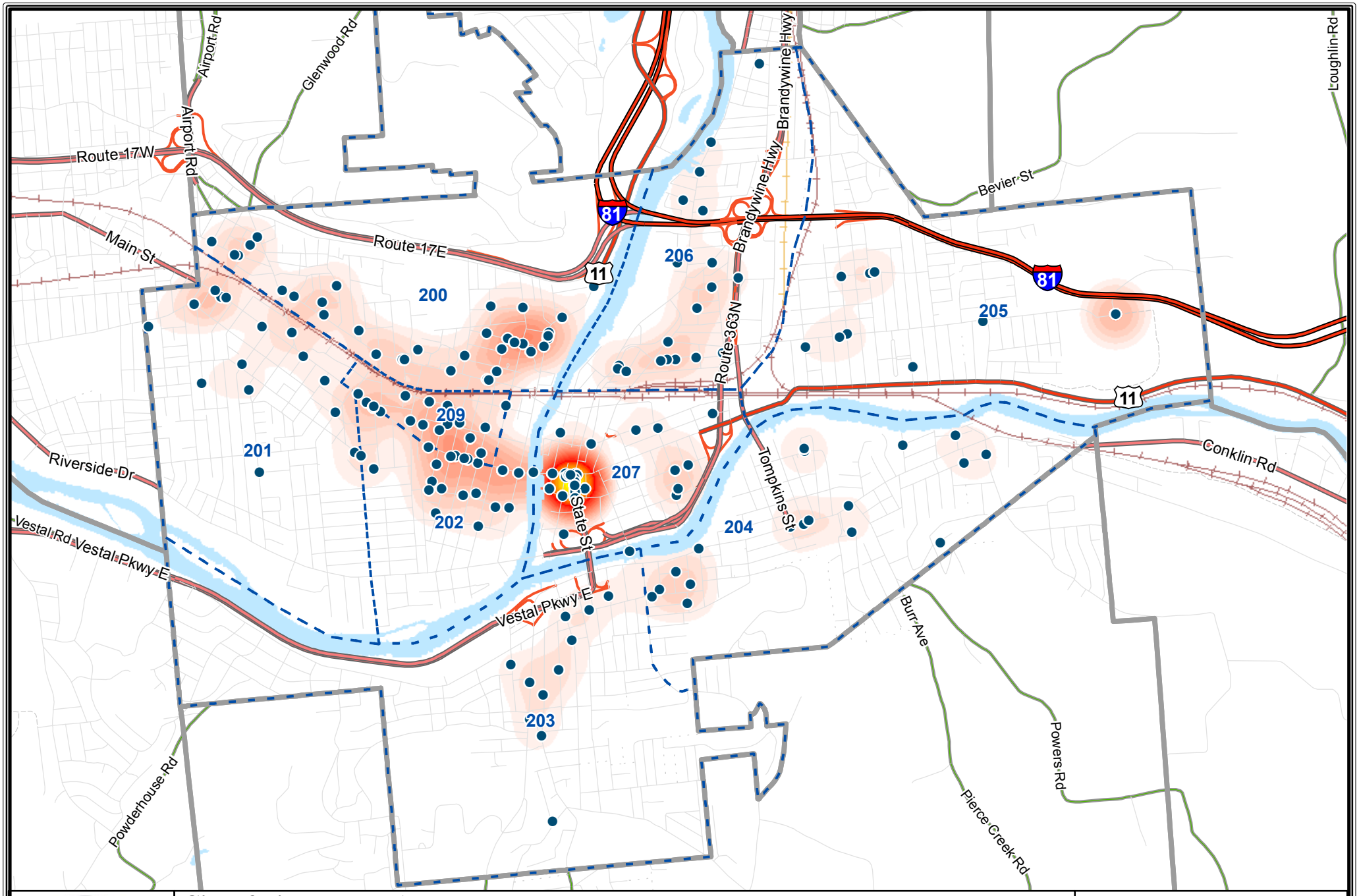

City of Binghamton Assaults

January 1st to December 31st, 2011

Broome County, New York GIS
www.bcgis.com

N
W E
S

0 2,000 4,000 6,000 8,000 Feet

1 inch equals 3,000 Feet *when printed on 8.5" x 11" media*

DISCLAIMER: Broome County does not guarantee the accuracy of the data presented. Information should be used for illustrative purposes only.

● Assaults (218)

Density of Assaults

Less More

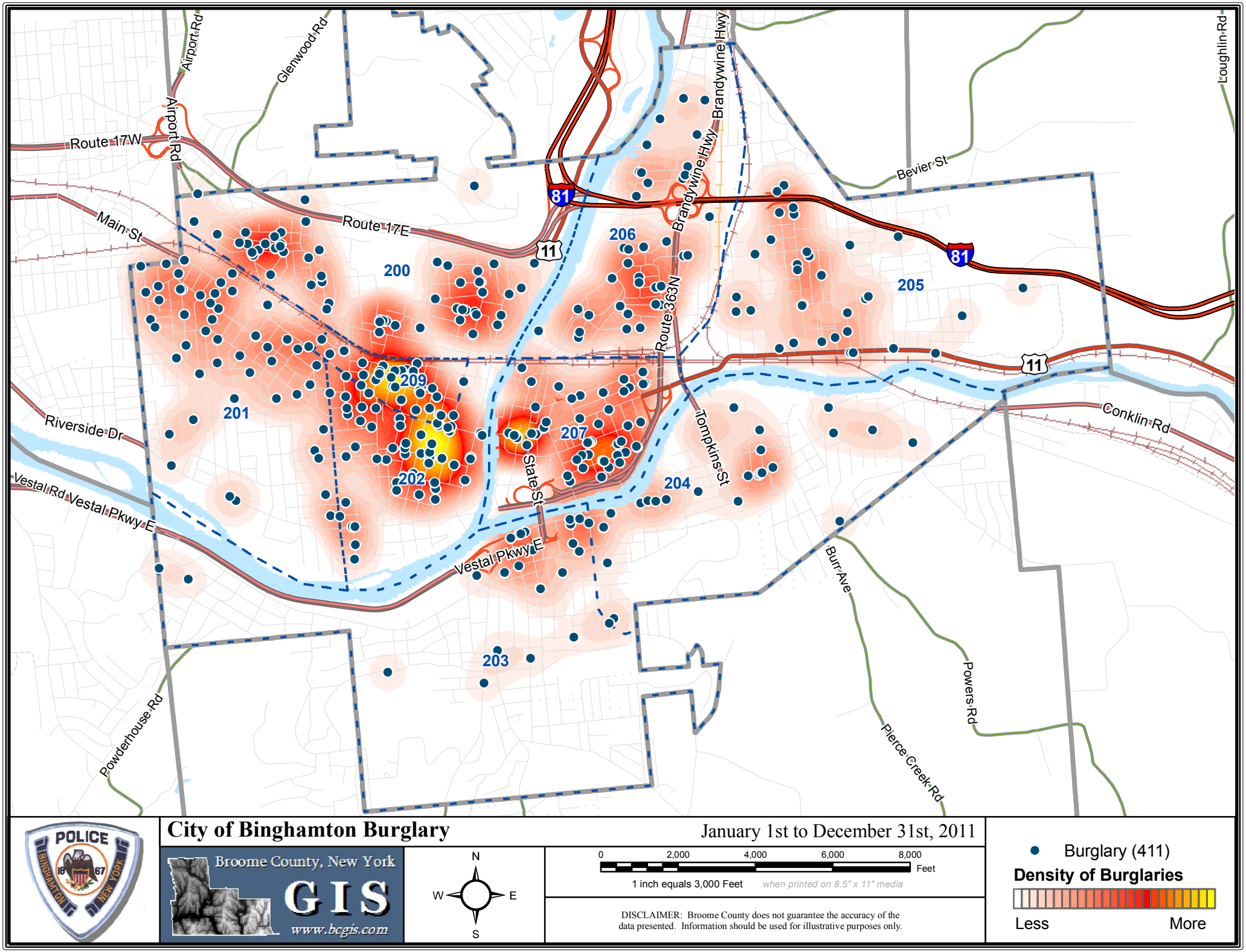
Airport Rd
Glenwood Rd
Loughlin Rd
Route 17W
Airport Rd
Brandywine Hwy
Bevier St
Main St
Route 17E
81
11
206
200
Brandywine Hwy
205
81
Route 363N
11
209
201
Riverside Dr
207
Tompkins St
Conklin Rd
202
State St
204
Vestal Rd
Vestal Pkwy E
Vestal Pkwy E
Burr Ave
203
Powers Rd
Powderhouse Rd
Pierce Creek Rd
City of Binghamton Burglary
January 1st to December 31st, 2011
POLICE
BINGHAMTON
NEW YORK
Broome County, New York
GIS
www.bcgis.com
N
W
E
S
0
2,000
4,000
6,000
8,000
Feet
1 inch equals 3,000 Feet
when printed on 8.5" x 11" media
DISCLAIMER: Broome County does not guarantee the accuracy of the data presented. Information should be used for illustrative purposes only.
Burglary (411)
Density of Burglaries
Less
More

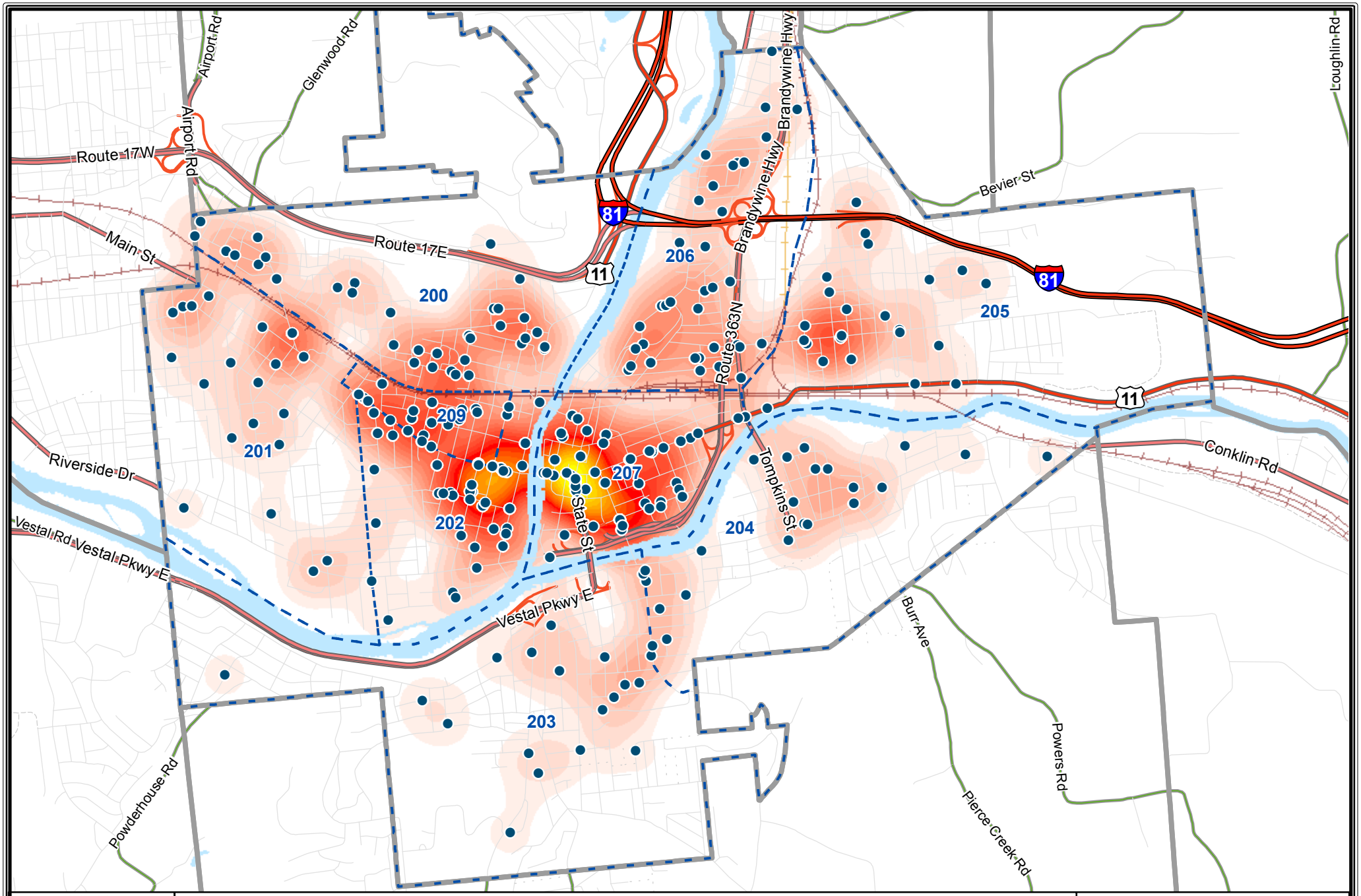

City of Binghamton Grand Larceny

January 1st to December 31st, 2011

Broome County, New York
GIS
www.bcgis.com

N
W E
S

0 2,000 4,000 6,000 8,000 Feet

1 inch equals 3,000 Feet *when printed on 8.5" x 11" media*

DISCLAIMER: Broome County does not guarantee the accuracy of the data presented. Information should be used for illustrative purposes only.

Grand Larceny (308)

Density of Grand Larceny

Less More

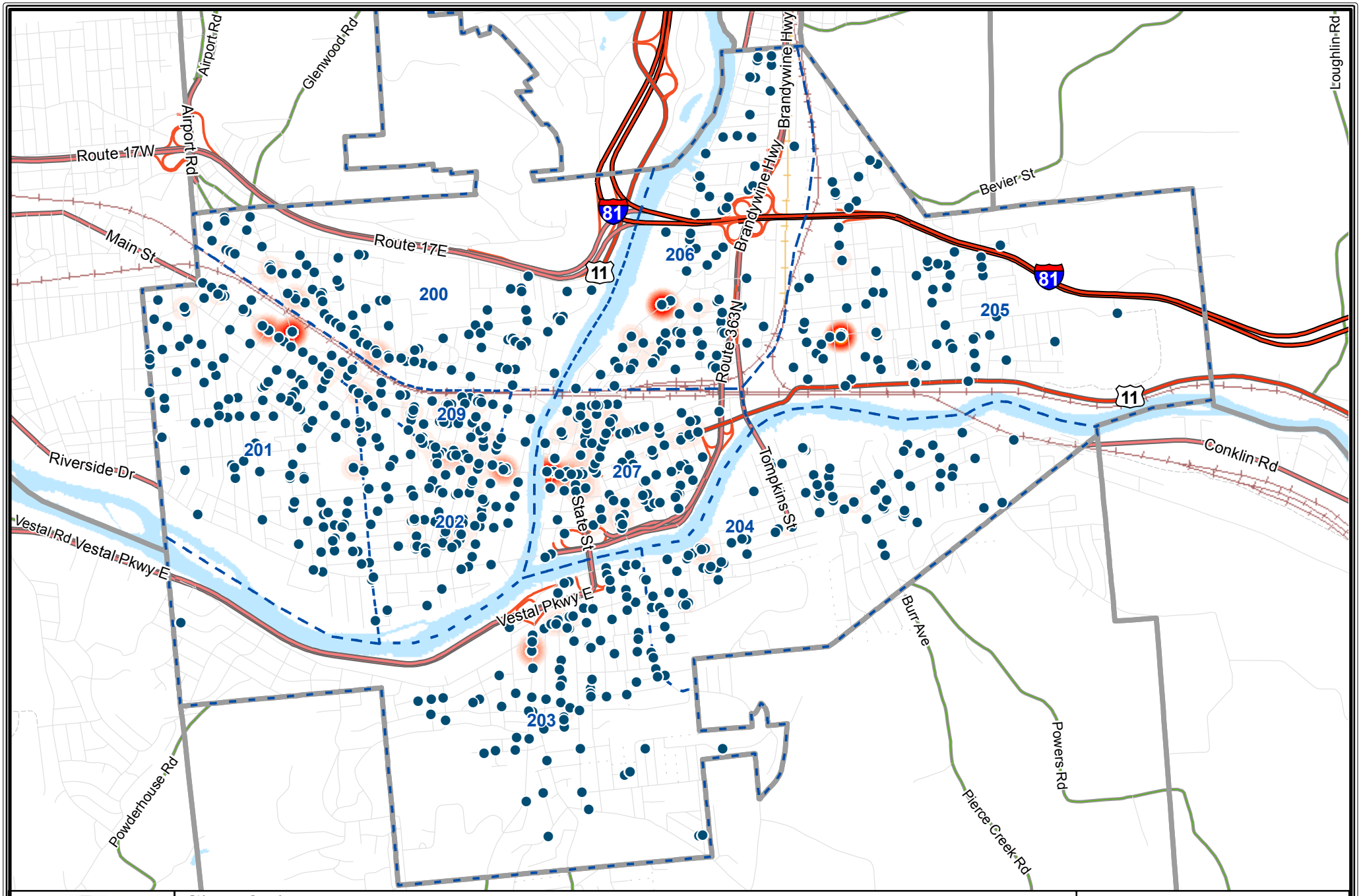

City of Binghamton Larceny

January 1st to December 31st, 2011

Broome County, New York GIS
www.bcgis.com

N
W E
S

0 2,000 4,000 6,000 8,000 Feet

1 inch equals 3,000 Feet *when printed on 8.5" x 11" media*

DISCLAIMER: Broome County does not guarantee the accuracy of the data presented. Information should be used for illustrative purposes only.

● Larceny (1475)

Density of Larceny

Less More

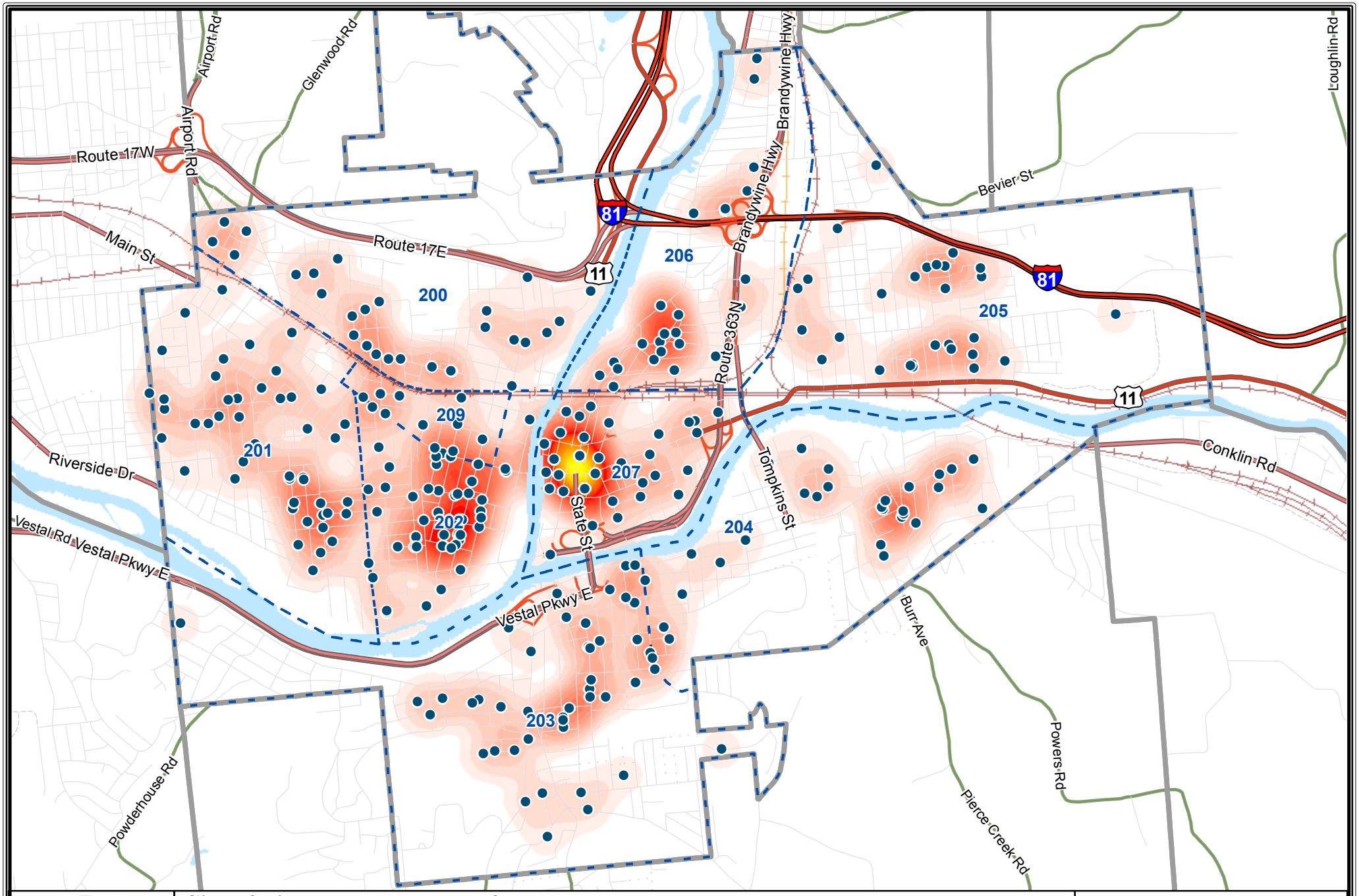

POLICE BINGHAMTON 18 67 NEW YORK

City of Binghamton Larceny from MV

January 1st to December 31st, 2011

Broome County, New York GIS
www.bcgis.com

N
W E
S

0 2,000 4,000 6,000 8,000 Feet

1 inch equals 3,000 Feet *when printed on 8.5" x 11" media*

DISCLAIMER: Broome County does not guarantee the accuracy of the data presented. Information should be used for illustrative purposes only.

- Larceny from MV (330)

Density of Larceny from MV

Less More

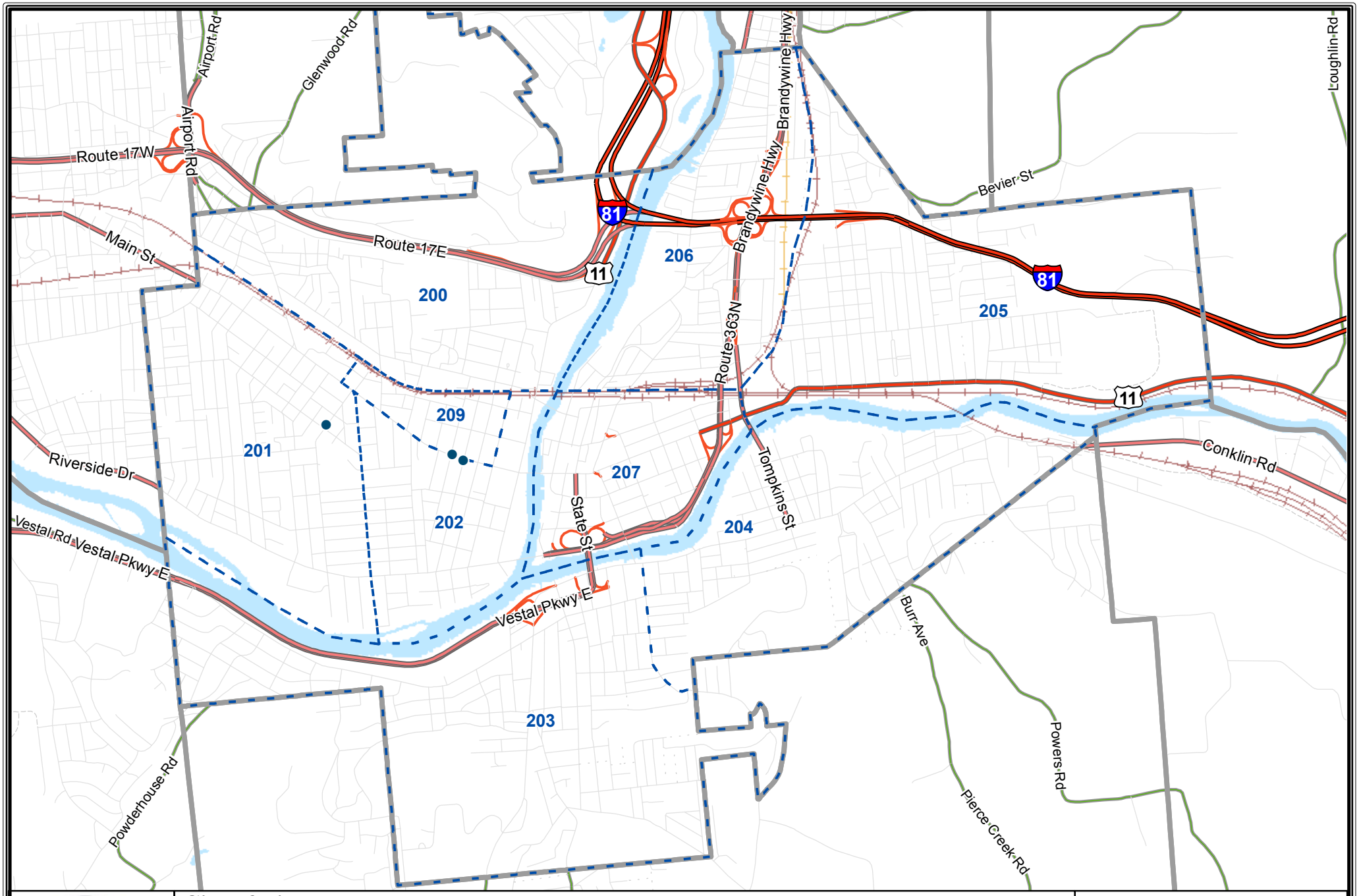

POLICE BINGHAMTON 1867 NEW YORK

City of Binghamton Murder

January 1st to December 31st, 2011

Broome County, New York GIS
www.bcgis.com

N
W E
S

0 2,000 4,000 6,000 8,000 Feet

1 inch equals 3,000 Feet *when printed on 8.5" x 11" media*

DISCLAIMER: Broome County does not guarantee the accuracy of the data presented. Information should be used for illustrative purposes only.

● Murder (3)

Density of Murder

Less More

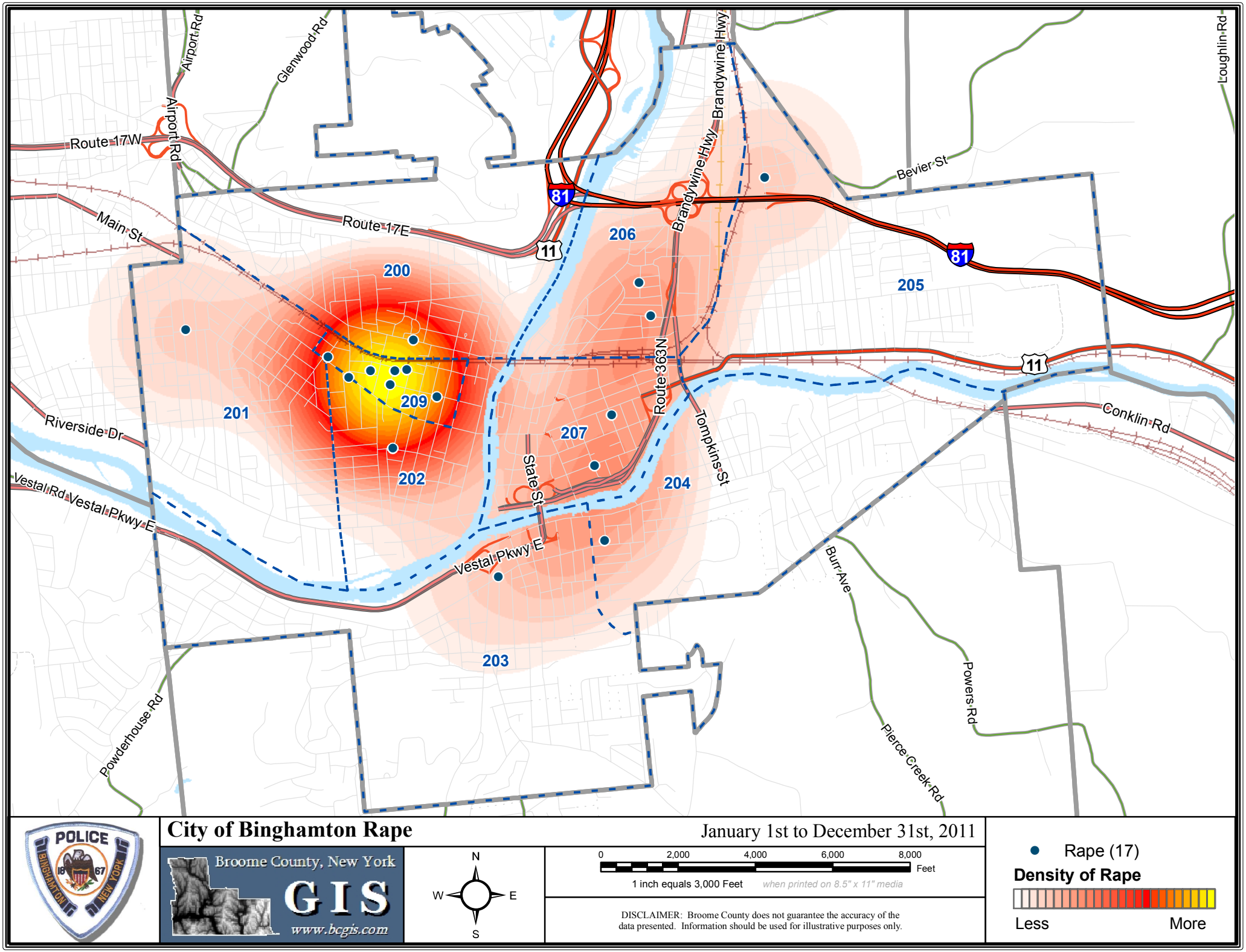

City of Binghamton Rape

January 1st to December 31st, 2011

Broome County, New York GIS
www.bcgis.com

N
W E
S

0 2,000 4,000 6,000 8,000 Feet

1 inch equals 3,000 Feet *when printed on 8.5" x 11" media*

DISCLAIMER: Broome County does not guarantee the accuracy of the data presented. Information should be used for illustrative purposes only.

● Rape (17)

Density of Rape

Less More

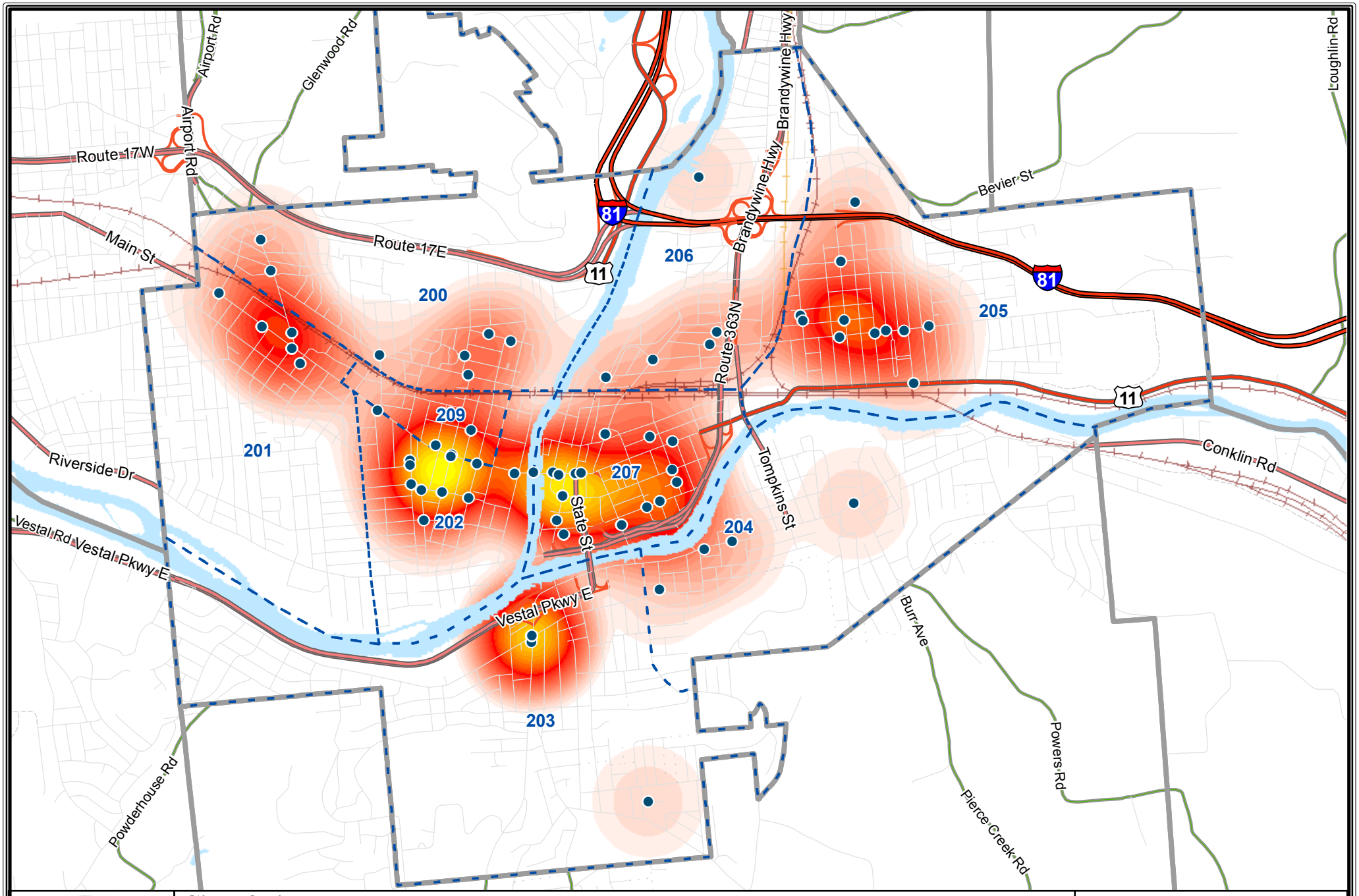

City of Binghamton Robbery

January 1st to December 31st, 2011

Broome County, New York GIS
www.bcgis.com

N
W E
S

0 2,000 4,000 6,000 8,000 Feet

1 inch equals 3,000 Feet *when printed on 8.5" x 11" media*

DISCLAIMER: Broome County does not guarantee the accuracy of the data presented. Information should be used for illustrative purposes only.

● Robbery (83)

Density of Robbery

Less More

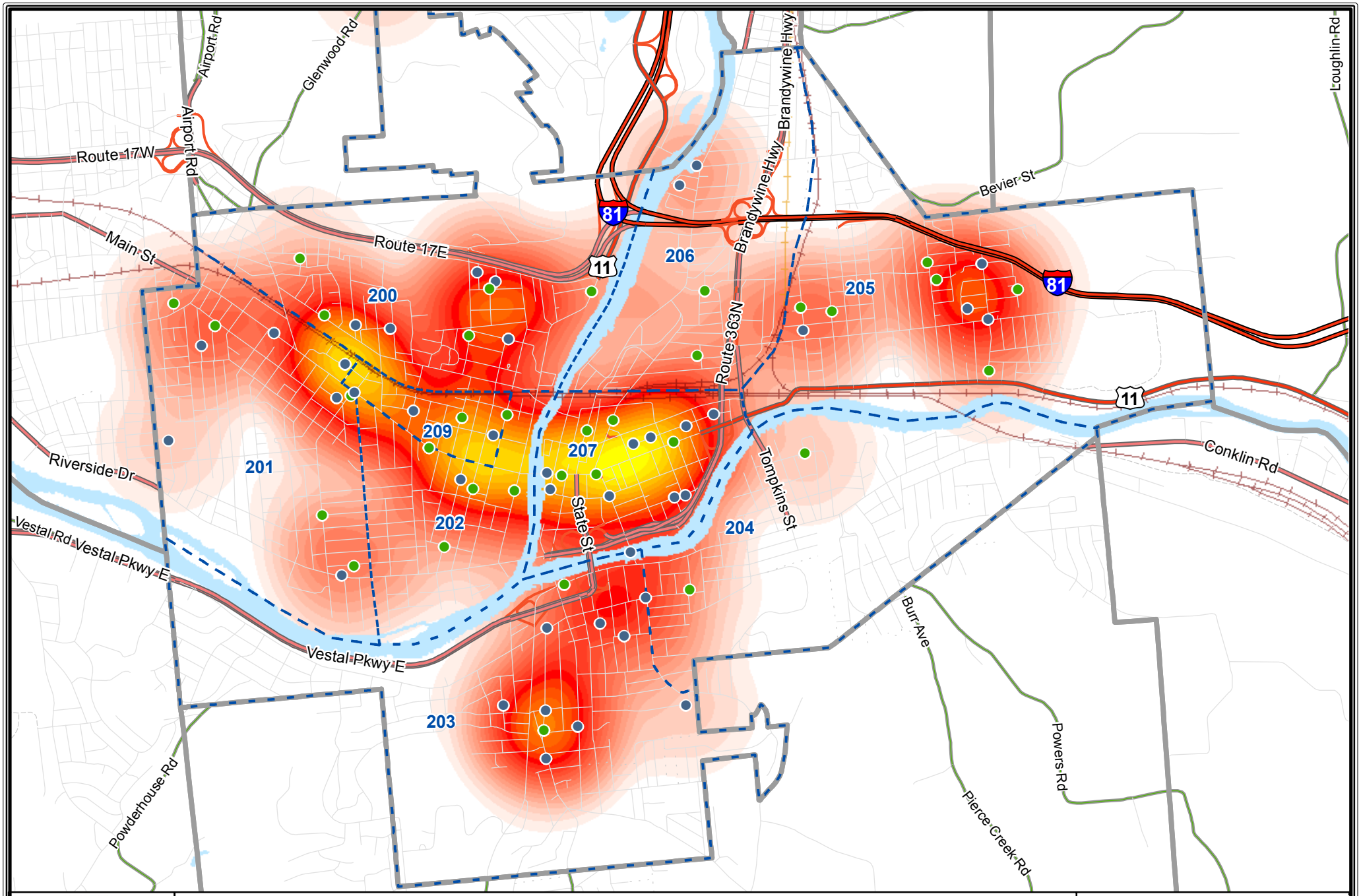

City of Binghamton Vehicle Theft/Unauthorized Use

January 1st to December 31st, 2011

Broome County, New York
GIS
www.bcgis.com

N
W E
S

0 2,000 4,000 6,000 8,000 Feet

1 inch equals 3,000 Feet *when printed on 8.5" x 11" media*

DISCLAIMER: Broome County does not guarantee the accuracy of the data presented. Information should be used for illustrative purposes only.

- Motor Vehicle Theft (44)
- Unauthorized Use (35)

Density of Vehicle Theft

Less More

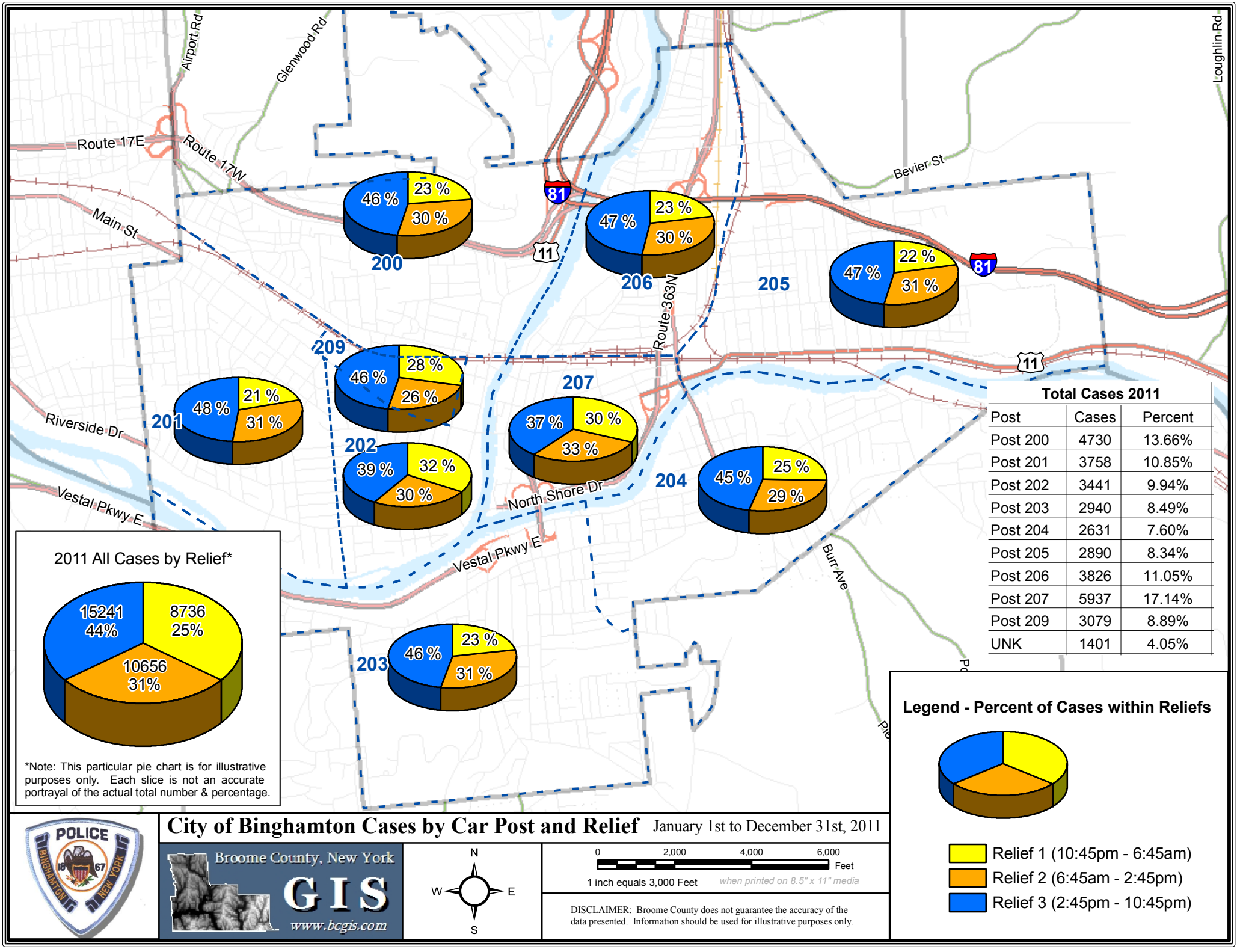

Total Cases 2011		
Post	Cases	Percent
Post 200	4730	13.66%
Post 201	3758	10.85%
Post 202	3441	9.94%
Post 203	2940	8.49%
Post 204	2631	7.60%
Post 205	2890	8.34%
Post 206	3826	11.05%
Post 207	5937	17.14%
Post 209	3079	8.89%
UNK	1401	4.05%

2011 All Cases by Relief*

*Note: This particular pie chart is for illustrative purposes only. Each slice is not an accurate portrayal of the actual total number & percentage.

Legend - Percent of Cases within Reliefs

- Relief 1 (10:45pm - 6:45am)
- Relief 2 (6:45am - 2:45pm)
- Relief 3 (2:45pm - 10:45pm)

City of Binghamton Cases by Car Post and Relief

January 1st to December 31st, 2011

Broome County, New York GIS
www.bcgis.com

N W E S

0 2,000 4,000 6,000 Feet

1 inch equals 3,000 Feet *when printed on 8.5" x 11" media*

DISCLAIMER: Broome County does not guarantee the accuracy of the data presented. Information should be used for illustrative purposes only.